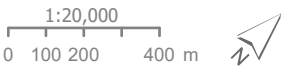


- Zone Boundary
- Environmental Protection
- Environmental Protection Overlay
- Urban Area
- Parcel Fabric
- Floodplain
- Flood Fringe
- Waterbody
- Watercourse
- Road

				21	27	33	39
1	6	11	16	22	28	34	40
2	7	12	17	23	29	35	41
3	8	13	18	24	30	36	42
4	9	14	19	25	31	37	43
5	10	15	20	26	32	38	44

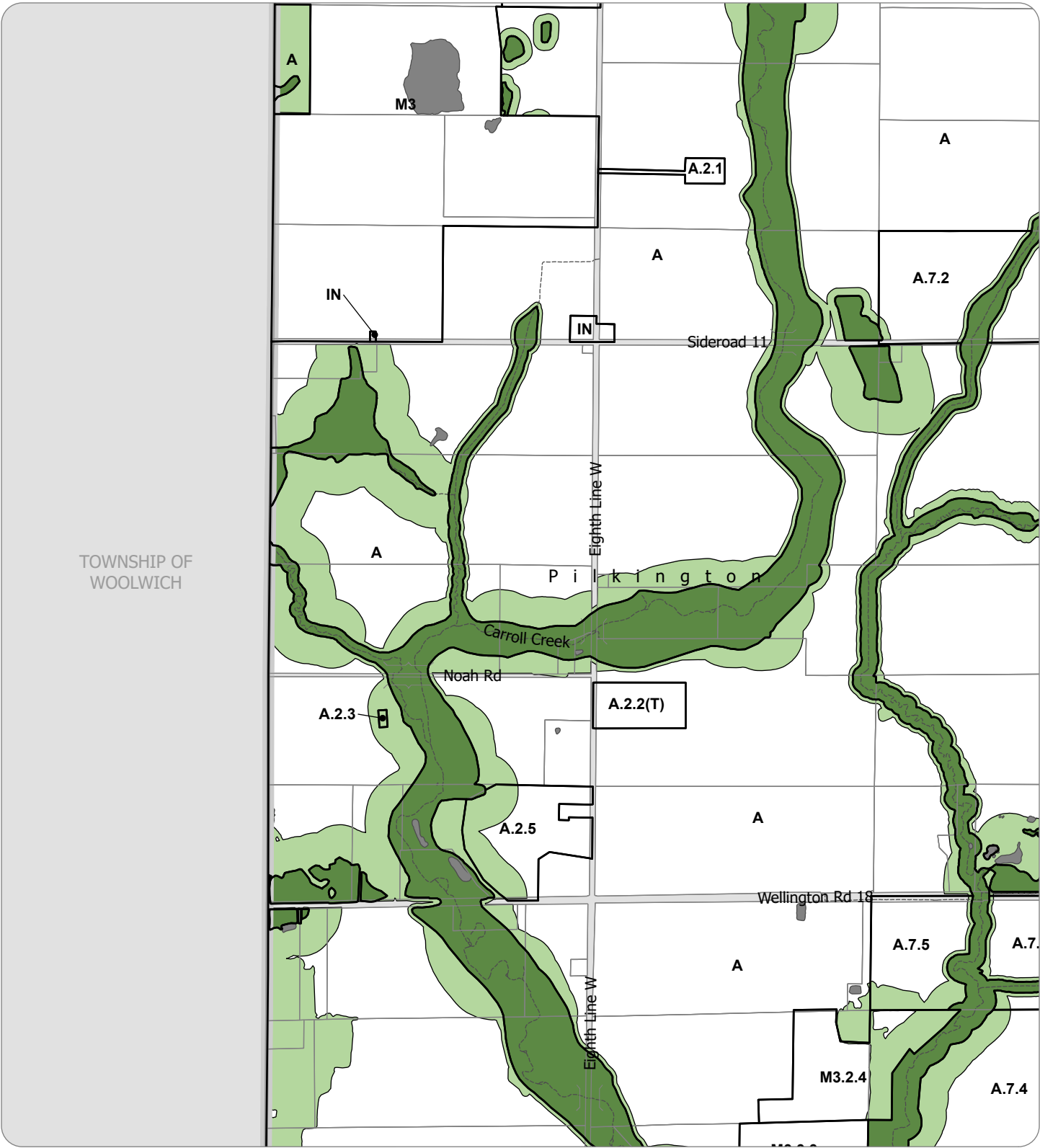
Township of Centre Wellington
 Zoning By-Law
 Schedule "A"
Map 1
 Pilkington











Sources: May include data from the Grand River Conservation Authority, County of Wellington, Teranet (2004) and © 2025 of the Queens Printer For Ontario.
 Data provided herein is derived from sources with varying levels of accuracy and currency. This is not a survey product. The Township of Centre Wellington disclaims all responsibility for the accuracy or completeness of information contained herein. The Township of Centre Wellington assumes no responsibility for errors arising from use of these mapping products. All rights reserved. May not be reproduced without permission. © 2025 The Township of Centre Wellington.
 Path: O:\DATA_ENTERPRISE\ZONING\ARPA\Zoning_ByLaw_Maps\Zoning_ByLaw_Maps.aprx



Author: cperez
 Date Saved: 2023-09






-  Zone Boundary
-  Environmental Protection
-  Environmental Protection Overlay
-  Urban Area
-  Parcel Fabric
-  Floodplain
-  Flood Fringe
-  Waterbody
-  Watercourse
-  Road

				21	27	33	39
1	6	11	16	22	28	34	40
2	7	12	17	23	29	35	41
3	8	13	18	24	30	36	42
4	9	14	19	25	31	37	43
5	10	15	20	26	32	38	44

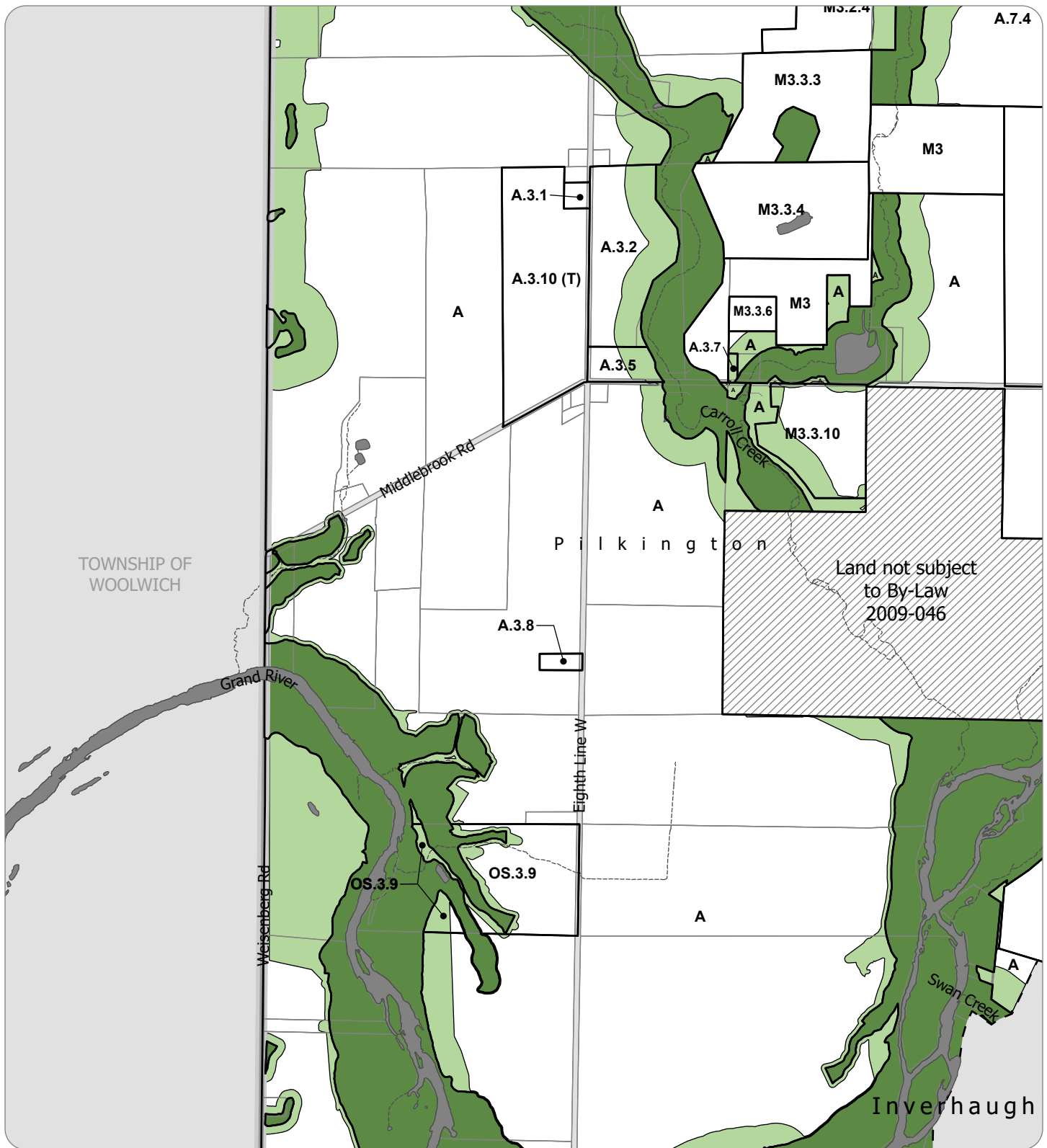
Township of Centre Wellington
 Zoning By-Law
 Schedule "A"
Map 2
 Pilkington











Sources: May include data from the Grand River Conservation Authority, County of Wellington, Teranet (2004) and © 2025 of the Queens Printer For Ontario.
 Data provided herein is derived from sources with varying levels of accuracy and currency. This is not a survey product. The Township of Centre Wellington disclaims all responsibility for the accuracy or completeness of information contained herein. The Township of Centre Wellington assumes no responsibility for errors arising from use of these mapping products. All rights reserved. May not be reproduced without permission. © 2025 The Township of Centre Wellington.
 Path: O:\DATA_ENTERPRISE\ZONING\ARPA\Zoning_ByLaw_Maps\Zoning_ByLaw_Maps.aprx



Author: cperez
 Date Saved: 2023-09



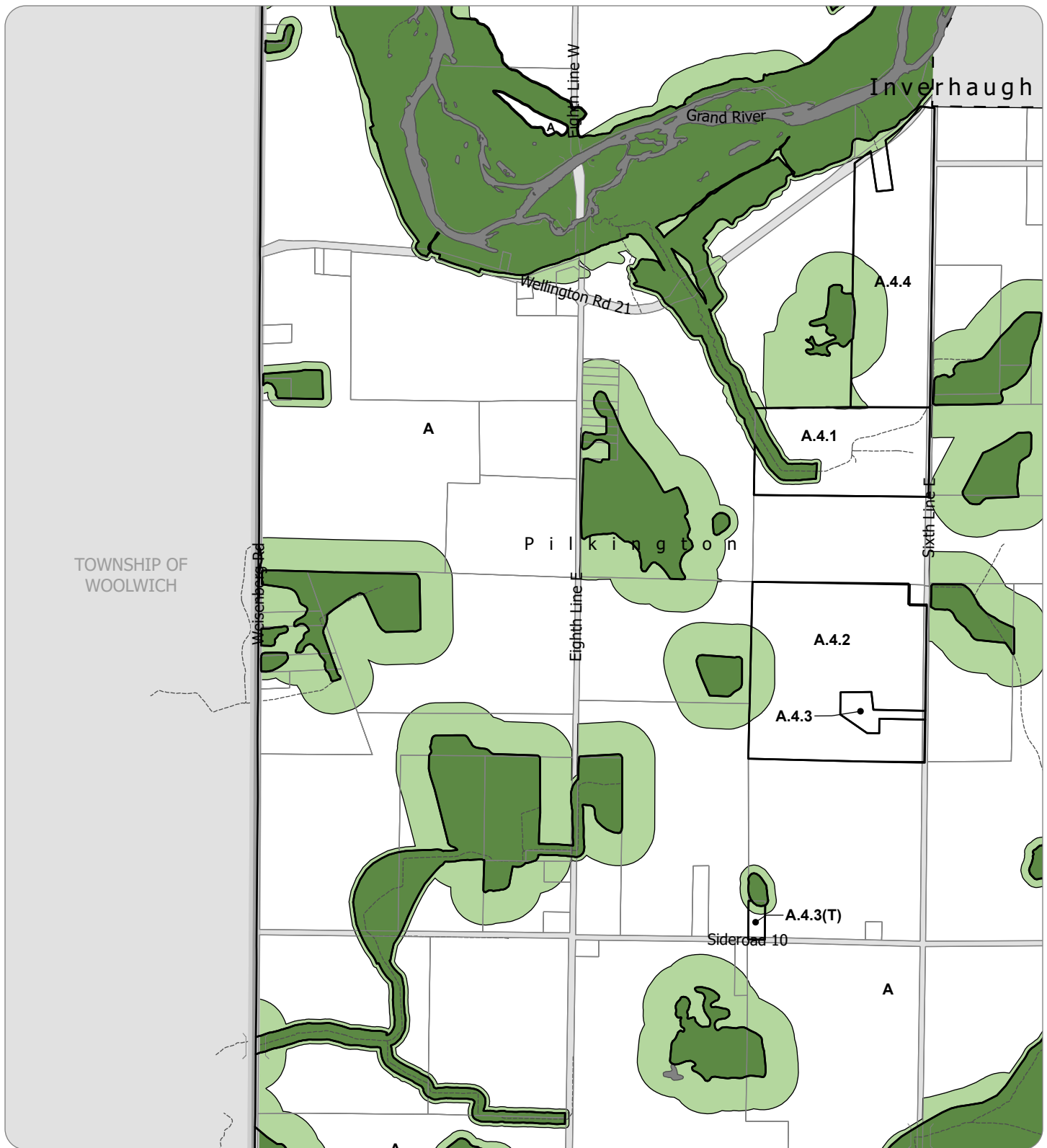












-  Zone Boundary
-  Environmental Protection
-  Environmental Protection Overlay
-  Urban Area
-  Parcel Fabric
-  Floodplain
-  Flood Fringe
-  Waterbody
-  Watercourse
-  Road

				21	27	33	39
1	6	11	16	22	28	34	40
2	7	12	17	23	29	35	41
3	8	13	18	24	30	36	42
4	9	14	19	25	31	37	43
5	10	15	20	26	32	38	44

Township of Centre Wellington
Zoning By-Law
Schedule "A"
Map 3
Pilkington



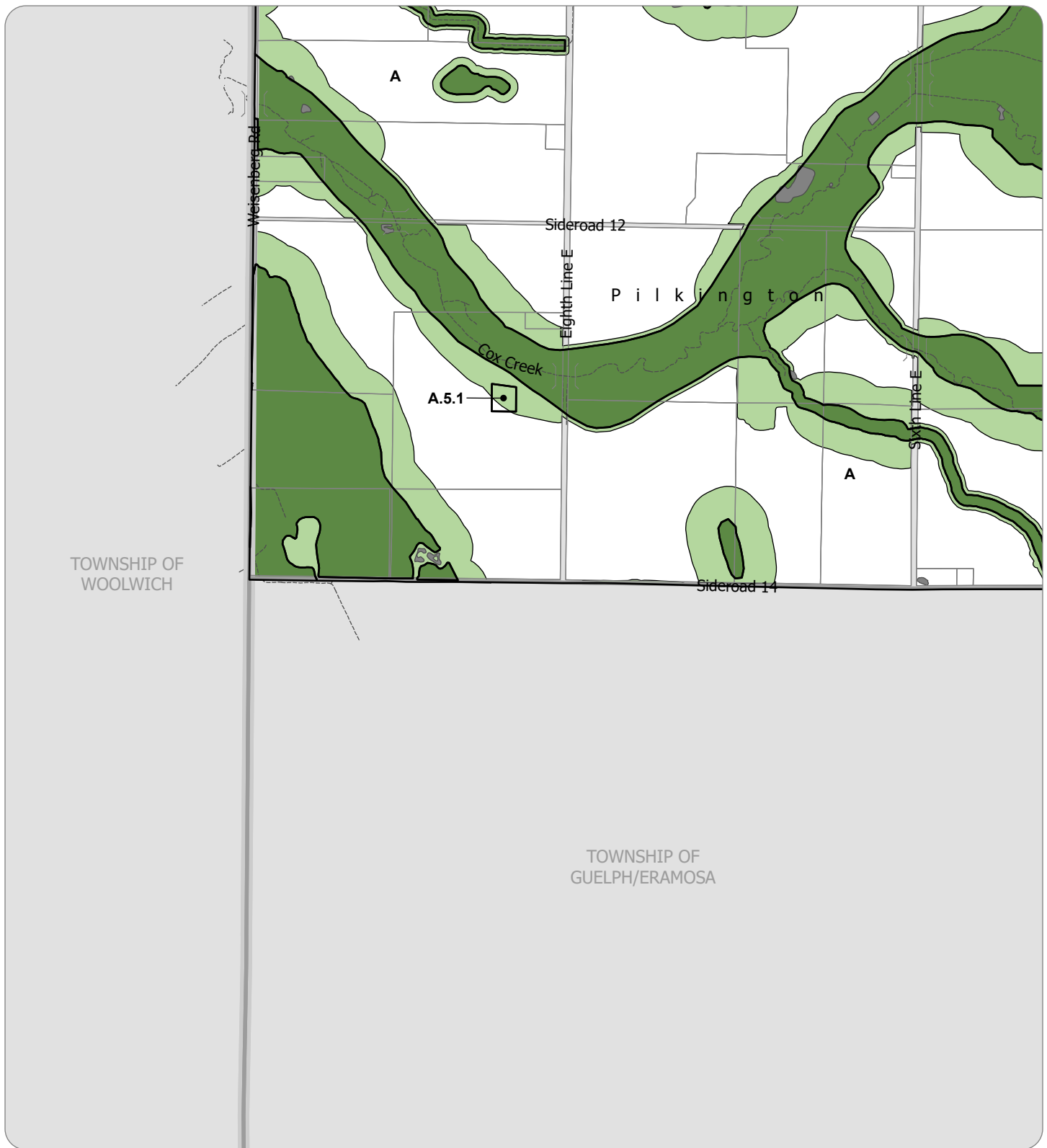


-  Zone Boundary
-  Environmental Protection
-  Environmental Protection Overlay
-  Urban Area
-  Parcel Fabric
-  Floodplain
-  Flood Fringe
-  Waterbody
-  Watercourse
-  Road

				21	27	33	39
1	6	11	16	22	28	34	40
2	7	12	17	23	29	35	41
3	8	13	18	24	30	36	42
4	9	14	19	25	31	37	43
5	10	15	20	26	32	38	44

Township of Centre Wellington
Zoning By-Law
Schedule "A"
Map 4
Pilkington





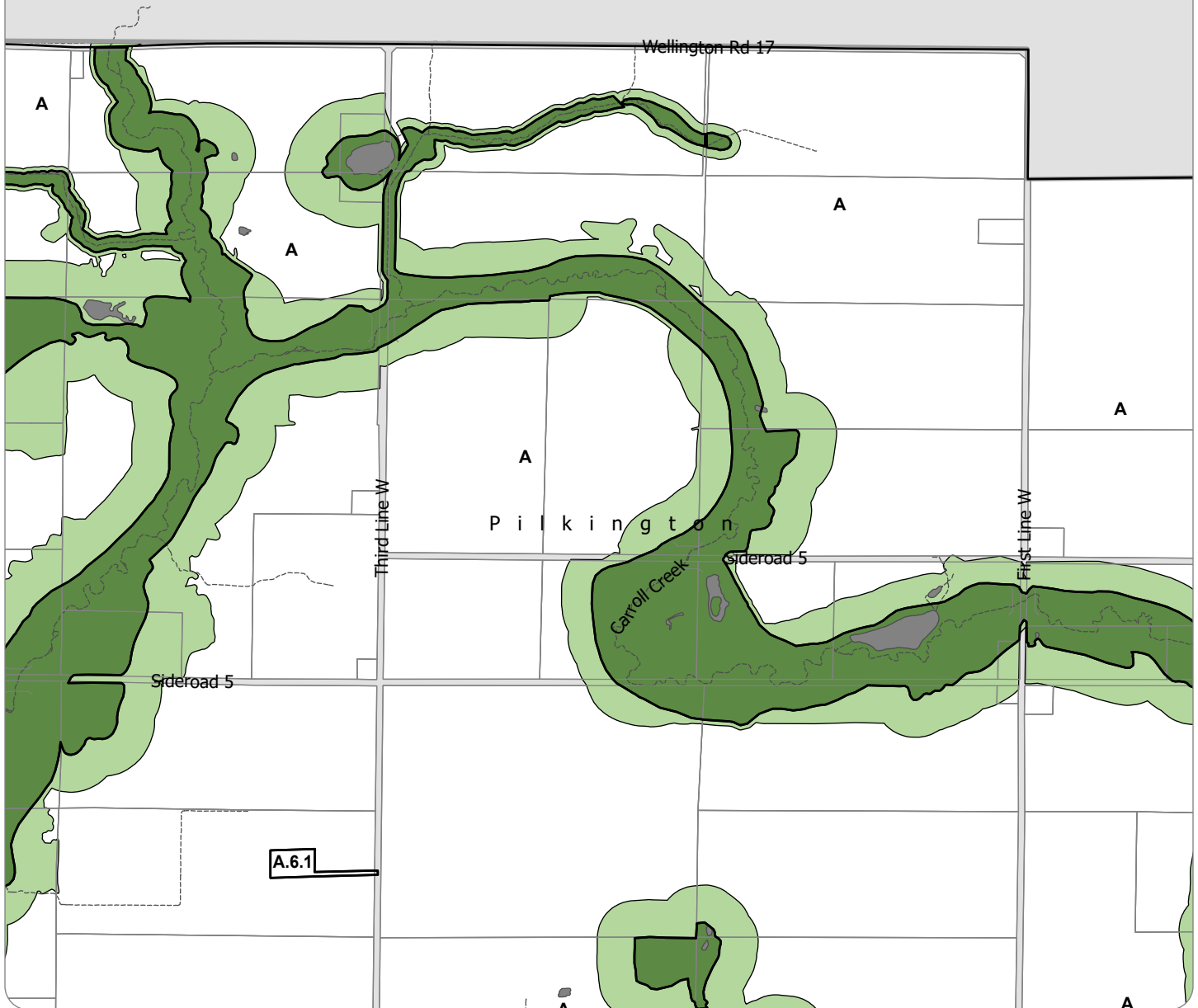
- Zone Boundary
- Environmental Protection
- Environmental Protection Overlay
- Urban Area
- Parcel Fabric
- Floodplain
- Flood Fringe
- Waterbody
- Watercourse
- Road











				21	27	33	39
1	6	11	16	22	28	34	40
2	7	12	17	23	29	35	41
3	8	13	18	24	30	36	42
4	9	14	19	25	31	37	43
5	10	15	20	26	32	38	44

Township of Centre Wellington
Zoning By-Law
Schedule "A"
Map 5
Pilkington



TOWNSHIP OF
MAPLETON



-  Zone Boundary
-  Environmental Protection
-  Environmental Protection Overlay
-  Urban Area
-  Parcel Fabric
-  Floodplain
-  Flood Fringe
-  Waterbody
-  Watercourse
-  Road

				21	27	33	39
1	6	11	16	22	28	34	40
2	7	12	17	23	29	35	41
3	8	13	18	24	30	36	42
4	9	14	19	25	31	37	43
5	10	15	20	26	32	38	44

Township of Centre Wellington
Zoning By-Law
Schedule "A"
Map 6
Pilkington

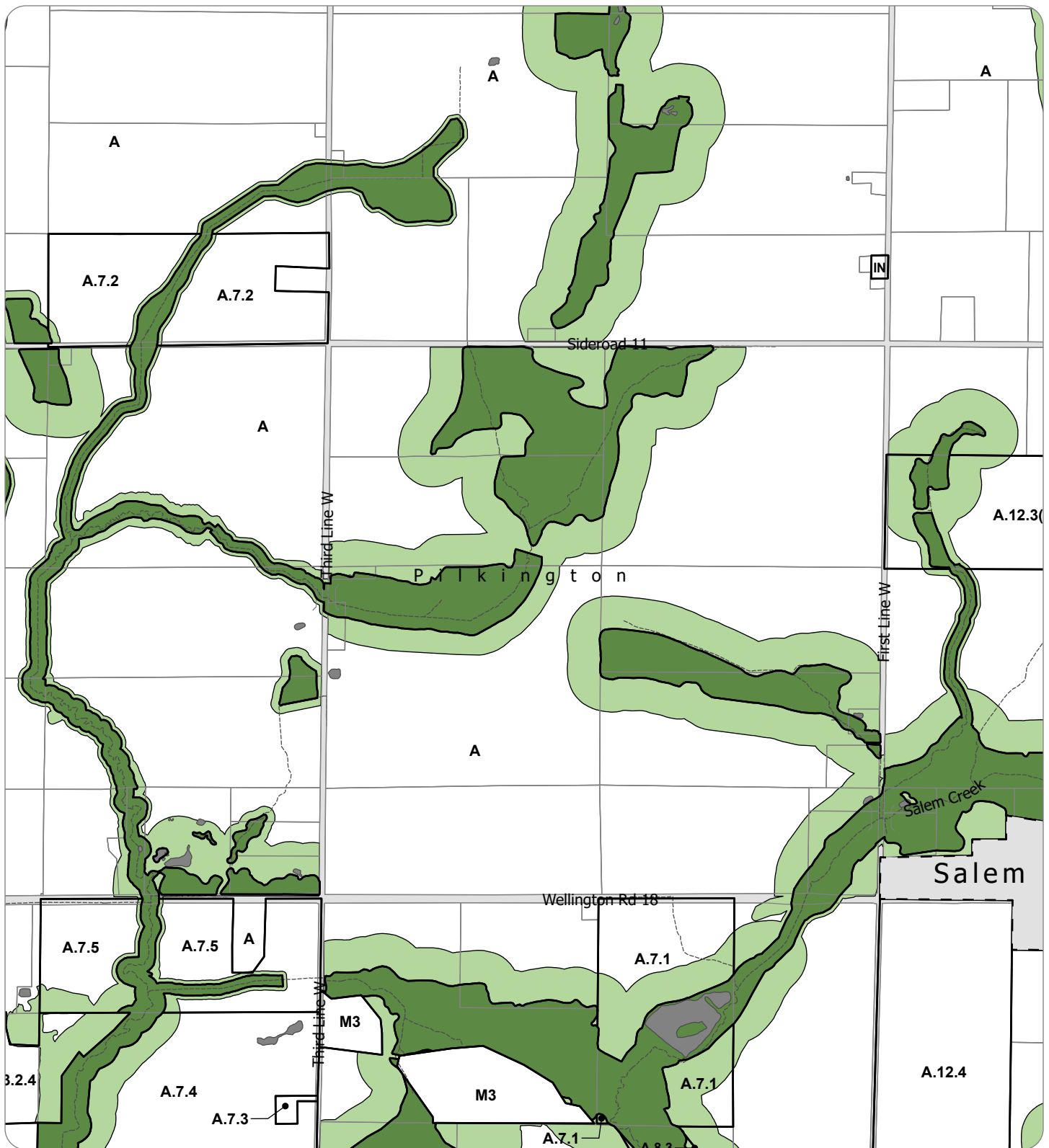
Sources: May include data from the Grand River Conservation Authority, County of Wellington, Teranet (2004) and © 2025 of the Queens Printer For Ontario.
Data provided herein is derived from sources with varying levels of accuracy and currency. This is not a survey product. The Township of Centre Wellington disclaims all responsibility for the accuracy or completeness of information contained herein. The Township of Centre Wellington assumes no responsibility for errors arising from use of these mapping products. All rights reserved. May not be reproduced without permission. © 2025 The Township of Centre Wellington.
Path: O:\DATA_ENTERPRISE\ZONING\ARPA\Zoning_ByLaw_Maps\Zoning_ByLaw_Maps.aprx

1:20,000
0 100 200 400 m



Author: cperez
Date Saved: 2023-09





- Zone Boundary
- Environmental Protection
- Environmental Protection Overlay
- Urban Area
- Parcel Fabric
- Floodplain
- Flood Fringe
- Waterbody
- Watercourse
- Road

				21	27	33	39
1	6	11	16	22	28	34	40
2	7	12	17	23	29	35	41
3	8	13	18	24	30	36	42
4	9	14	19	25	31	37	43
5	10	15	20	26	32	38	44

Township of Centre Wellington
Zoning By-Law
Schedule "A"
Map 7
Pilkington

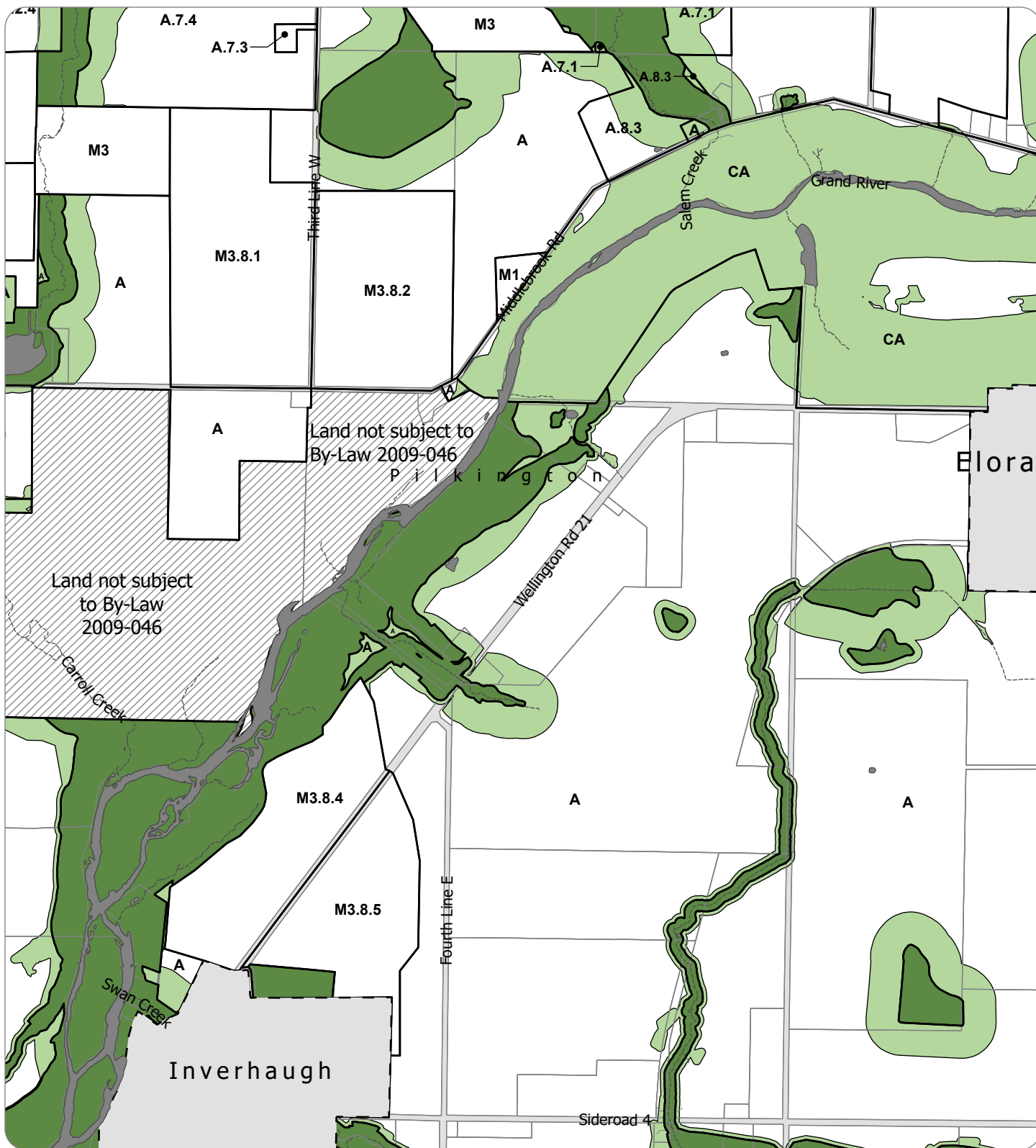
Sources: May include data from the Grand River Conservation Authority, County of Wellington, Teranet (2004) and © 2025 of the Queens Printer For Ontario.
Data provided herein is derived from sources with varying levels of accuracy and currency. This is not a survey product. The Township of Centre Wellington disclaims all responsibility for the accuracy or completeness of information contained herein. The Township of Centre Wellington assumes no responsibility for errors arising from use of these mapping products. All rights reserved. May not be reproduced without permission. © 2025 The Township of Centre Wellington.
Path: O:\DATA_ENTERPRISE\ZONING\ARPA\Zoning_ByLaw_Maps\Zoning_ByLaw_Maps.aprx

1:20,000
0 100 200 400 m



Author: cperez
Date Saved: 2023-09



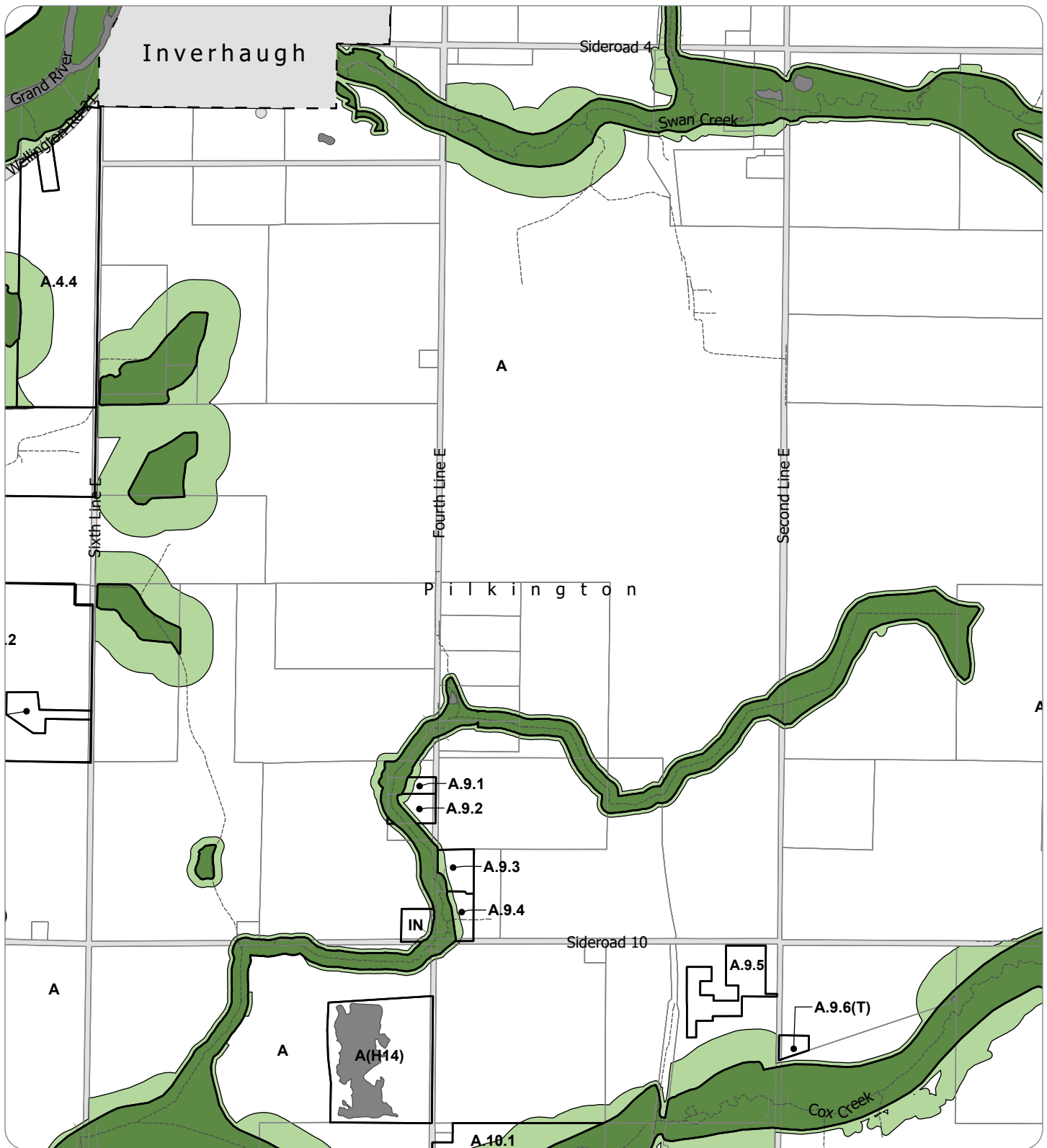


- Zone Boundary
- Environmental Protection
- Environmental Protection Overlay
- Urban Area
- Parcel Fabric
- Floodplain
- Flood Fringe
- Waterbody
- Watercourse
- Road

				21	27	33	39
1	6	11	16	22	28	34	40
2	7	12	17	23	29	35	41
3	8	13	18	24	30	36	42
4	9	14	19	25	31	37	43
5	10	15	20	26	32	38	44

Township of Centre Wellington
Zoning By-Law
Schedule "A"
Map 8
Pilkington



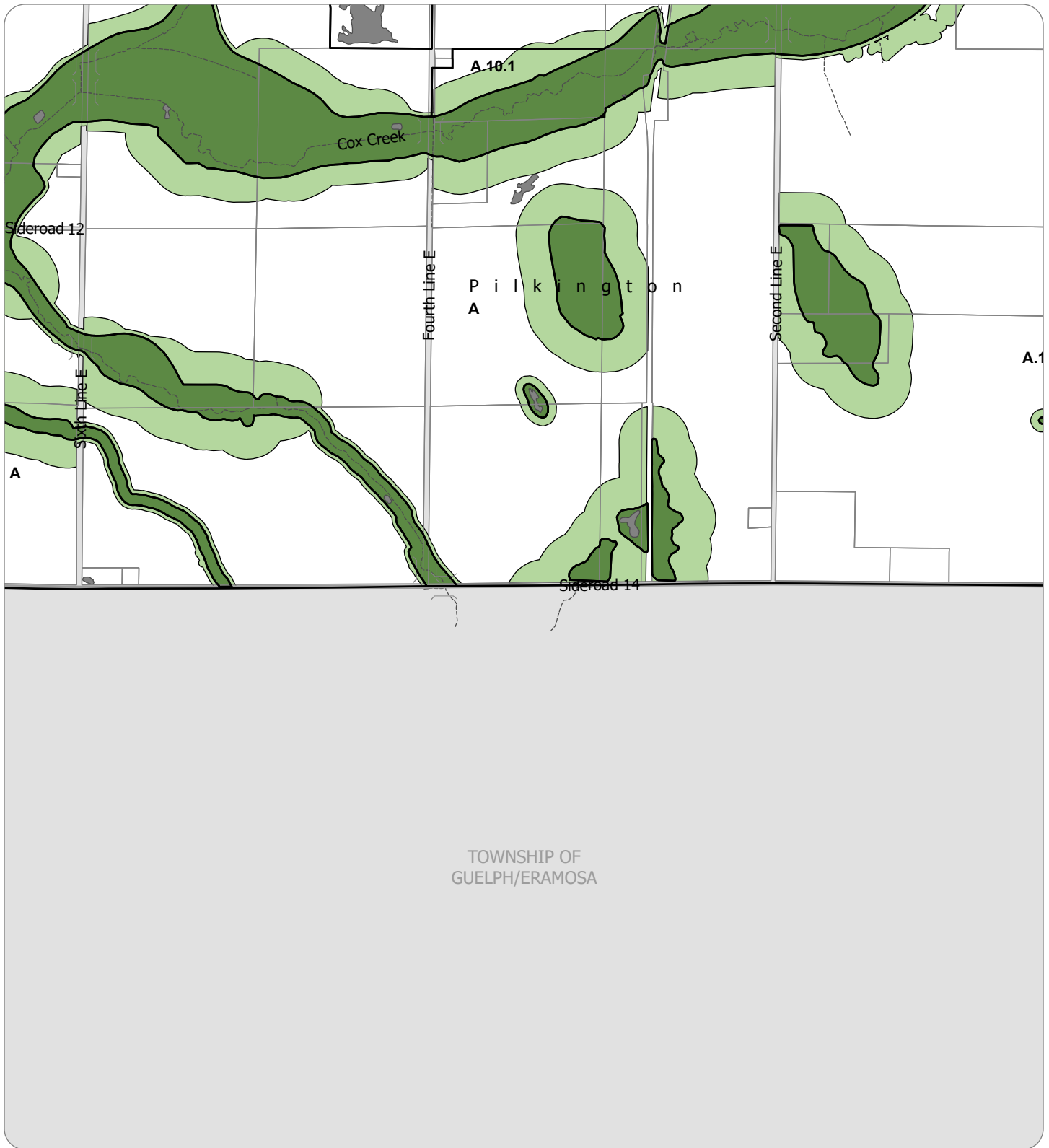


- Zone Boundary
- Environmental Protection
- Environmental Protection Overlay
- Urban Area
- Parcel Fabric
- Floodplain
- Flood Fringe
- Waterbody
- Watercourse
- Road

				21	27	33	39
1	6	11	16	22	28	34	40
2	7	12	17	23	29	35	41
3	8	13	18	24	30	36	42
4	9	14	19	25	31	37	43
5	10	15	20	26	32	38	44

Township of Centre Wellington
Zoning By-Law
Schedule "A"
Map 9
Pilkington



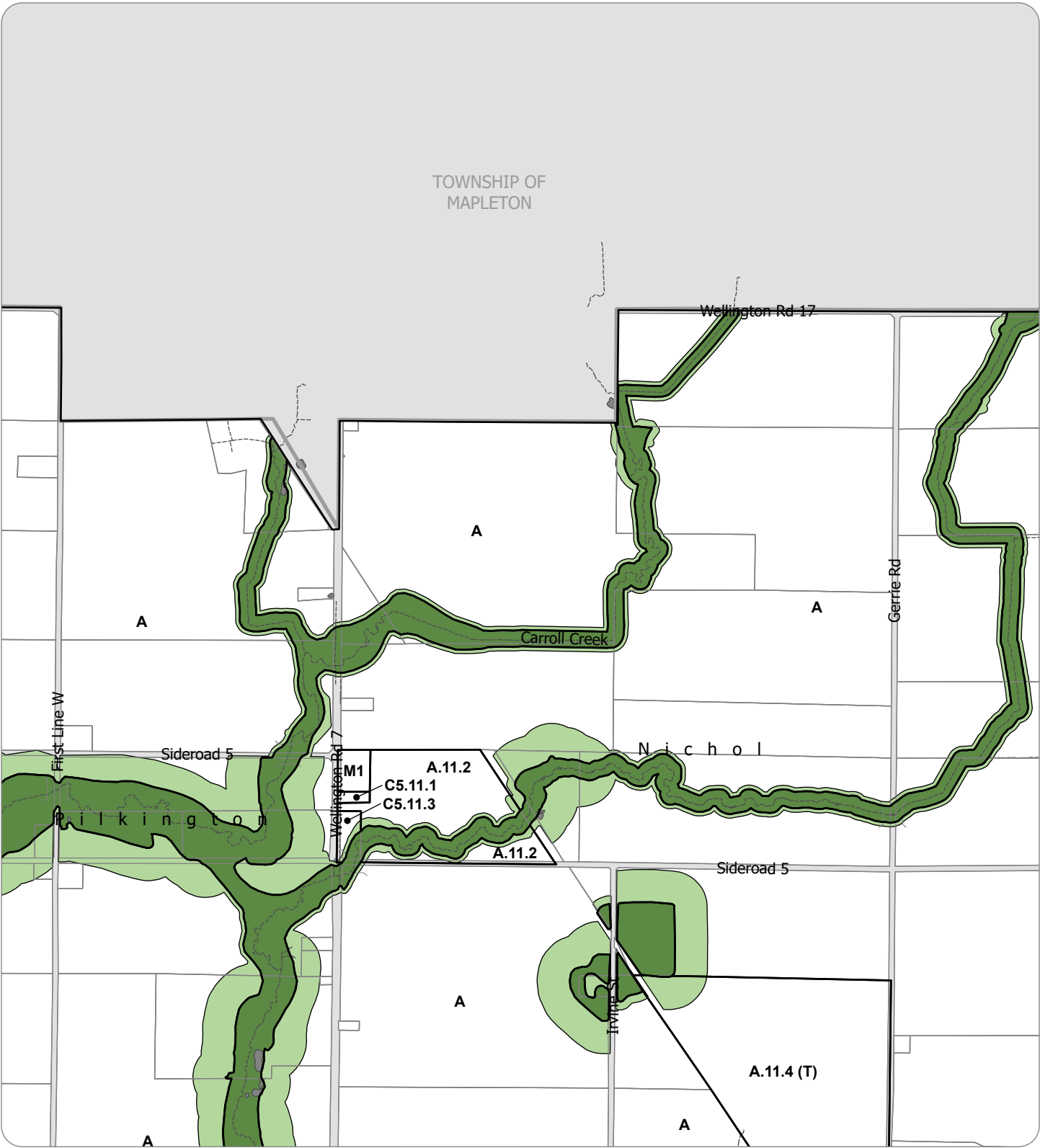


- Zone Boundary
- Environmental Protection
- Environmental Protection Overlay
- Urban Area
- Parcel Fabric
- Floodplain
- Flood Fringe
- Waterbody
- Watercourse
- Road

				21	27	33	39
1	6	11	16	22	28	34	40
2	7	12	17	23	29	35	41
3	8	13	18	24	30	36	42
4	9	14	19	25	31	37	43
5	10	15	20	26	32	38	44

Township of Centre Wellington
Zoning By-Law
Schedule "A"
Map 10
Pilkington



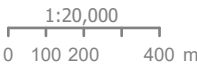


- Zone Boundary
- Environmental Protection
- Environmental Protection Overlay
- Urban Area
- Parcel Fabric
- Floodplain
- Flood Fringe
- Waterbody
- Watercourse
- Road

			21	27	33	39
1	6	11	16	22	28	34
2	7	12	17	23	29	35
3	8	13	18	24	30	36
4	9	14	19	25	31	37
5	10	15	20	26	32	38

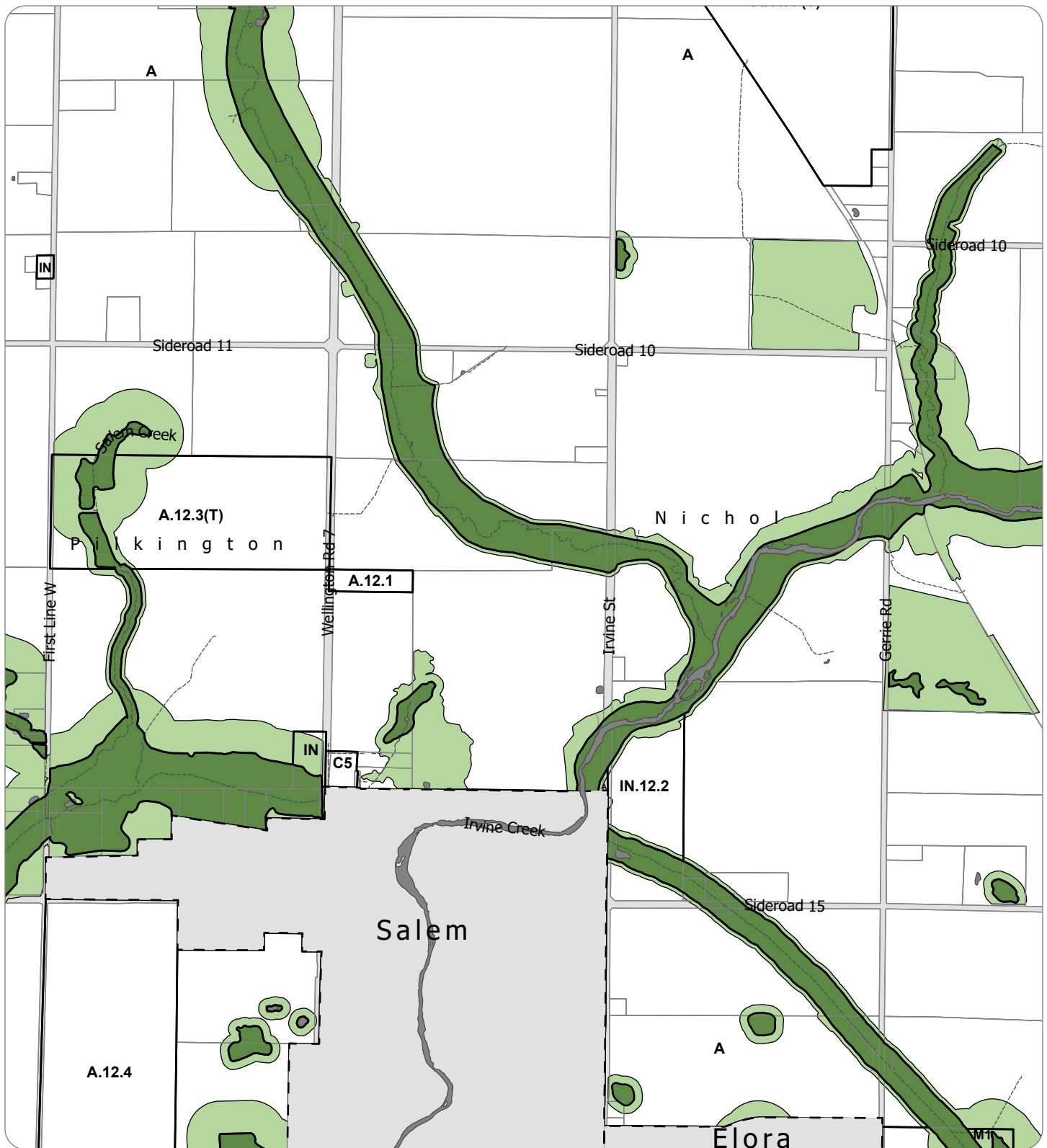
Township of Centre Wellington
 Zoning By-Law
 Schedule "A"
Map 11
 Nichol-Pilkington

Sources: May include data from the Grand River Conservation Authority, County of Wellington, Teranet (2004) and © 2025 of the Queens Printer For Ontario.
 Data provided herein is derived from sources with varying levels of accuracy and currency. This is not a survey product. The Township of Centre Wellington disclaims all responsibility for the accuracy or completeness of information contained herein. The Township of Centre Wellington assumes no responsibility for errors arising from use of these mapping products. All rights reserved. May not be reproduced without permission. © 2025 The Township of Centre Wellington.
 Path: O:\DATA_ENTERPRISE\ZONING\ARPA\Zoning_ByLaw_Maps\Zoning_ByLaw_Maps.aprx



Author: cperez
 Date Saved: 2023-09



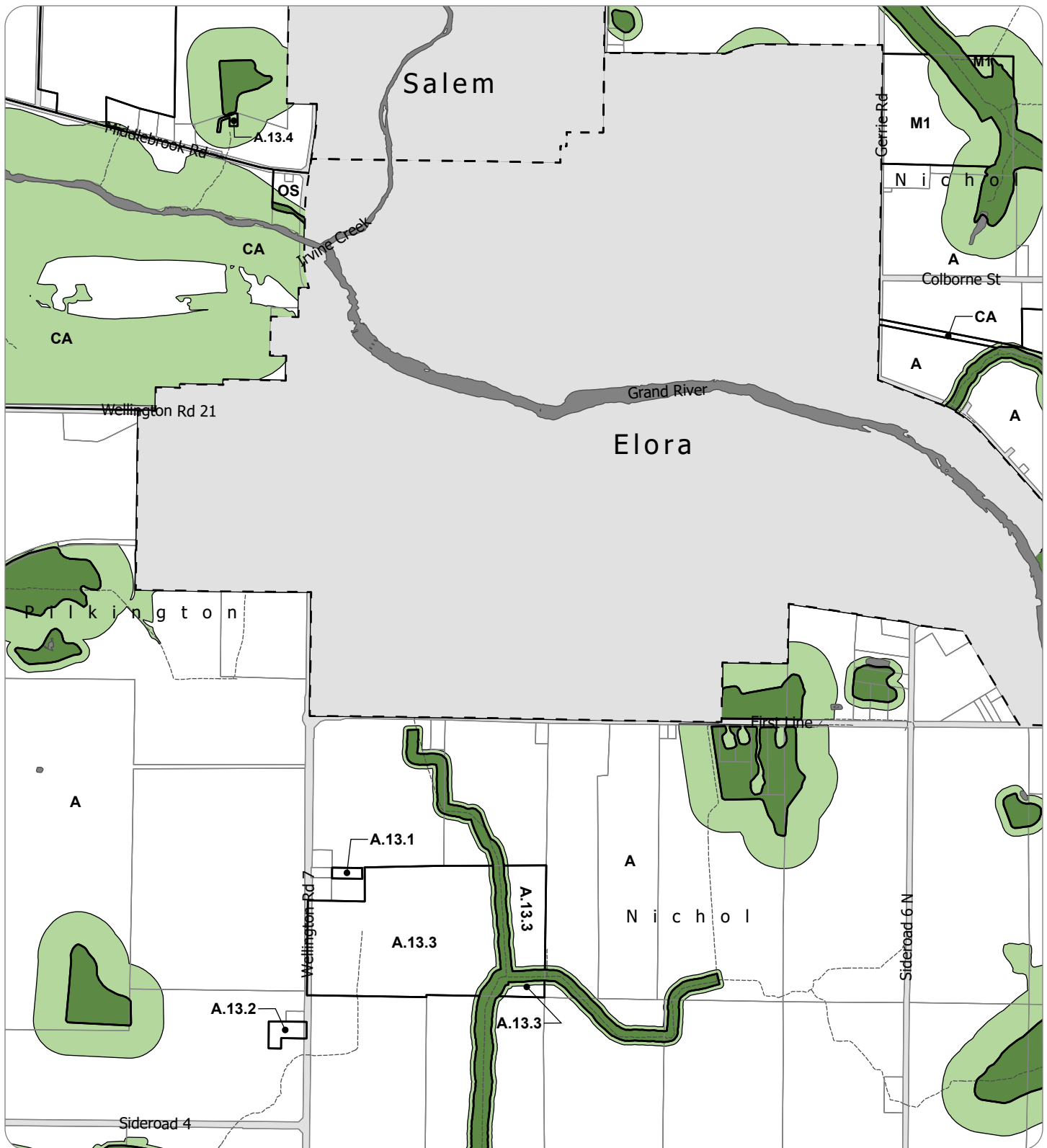


- Zone Boundary
- Environmental Protection
- Environmental Protection Overlay
- Urban Area
- Parcel Fabric
- Floodplain
- Flood Fringe
- Waterbody
- Watercourse
- Road

				21	27	33	39
1	6	11	16	22	28	34	40
2	7	12	17	23	29	35	41
3	8	13	18	24	30	36	42
4	9	14	19	25	31	37	43
5	10	15	20	26	32	38	44

Township of Centre Wellington
Zoning By-Law
Schedule "A"
Map 12
Nichol-Pilkington



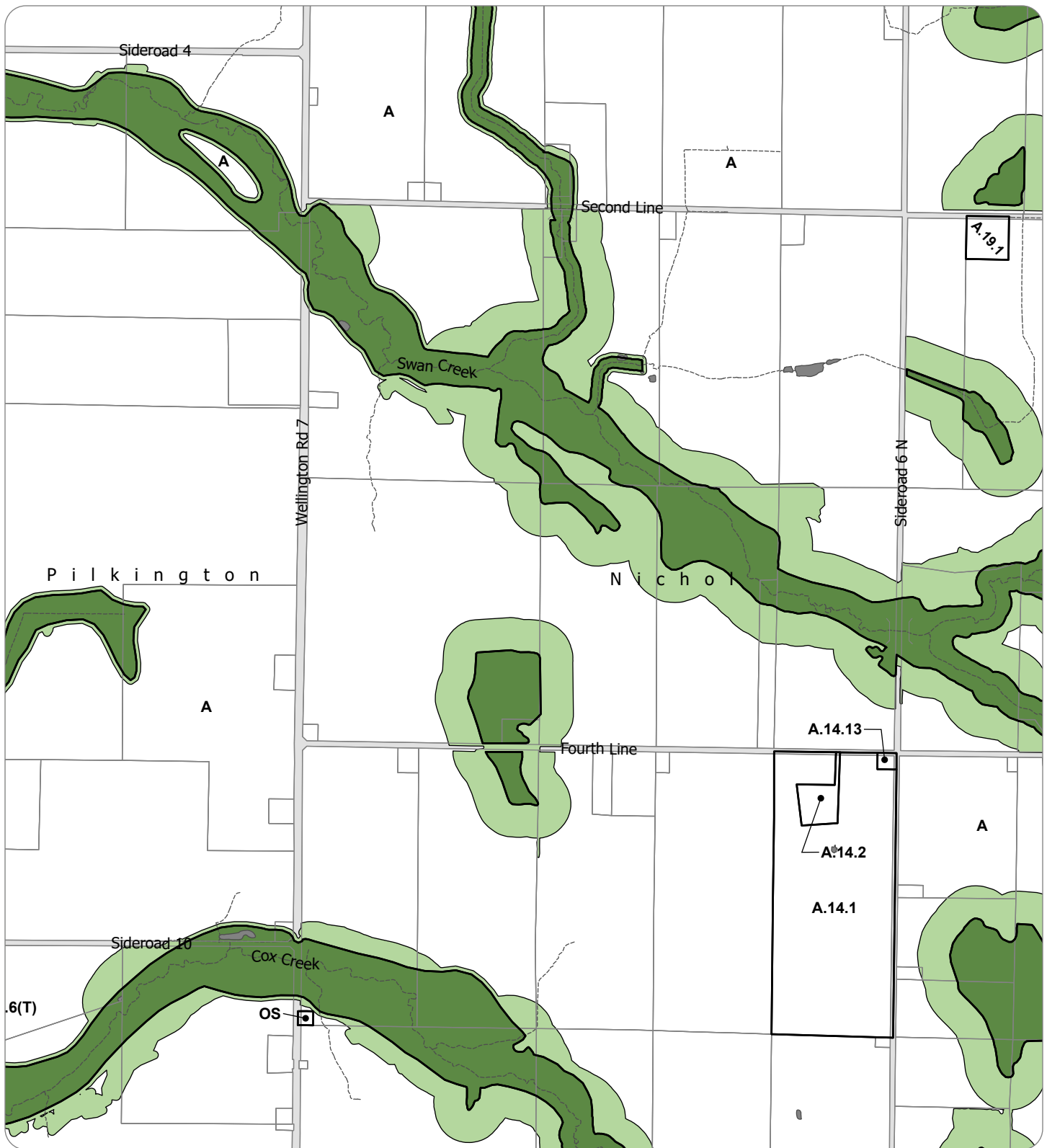


- Zone Boundary
- Environmental Protection
- Environmental Protection Overlay
- Urban Area
- Parcel Fabric
- Floodplain
- Flood Fringe
- Waterbody
- Watercourse
- Road

				21	27	33	39
1	6	11	16	22	28	34	40
2	7	12	17	23	29	35	41
3	8	13	18	24	30	36	42
4	9	14	19	25	31	37	43
5	10	15	20	26	32	38	44

Township of Centre Wellington
Zoning By-Law
Schedule "A"
Map 13
Nichol-Pilkington



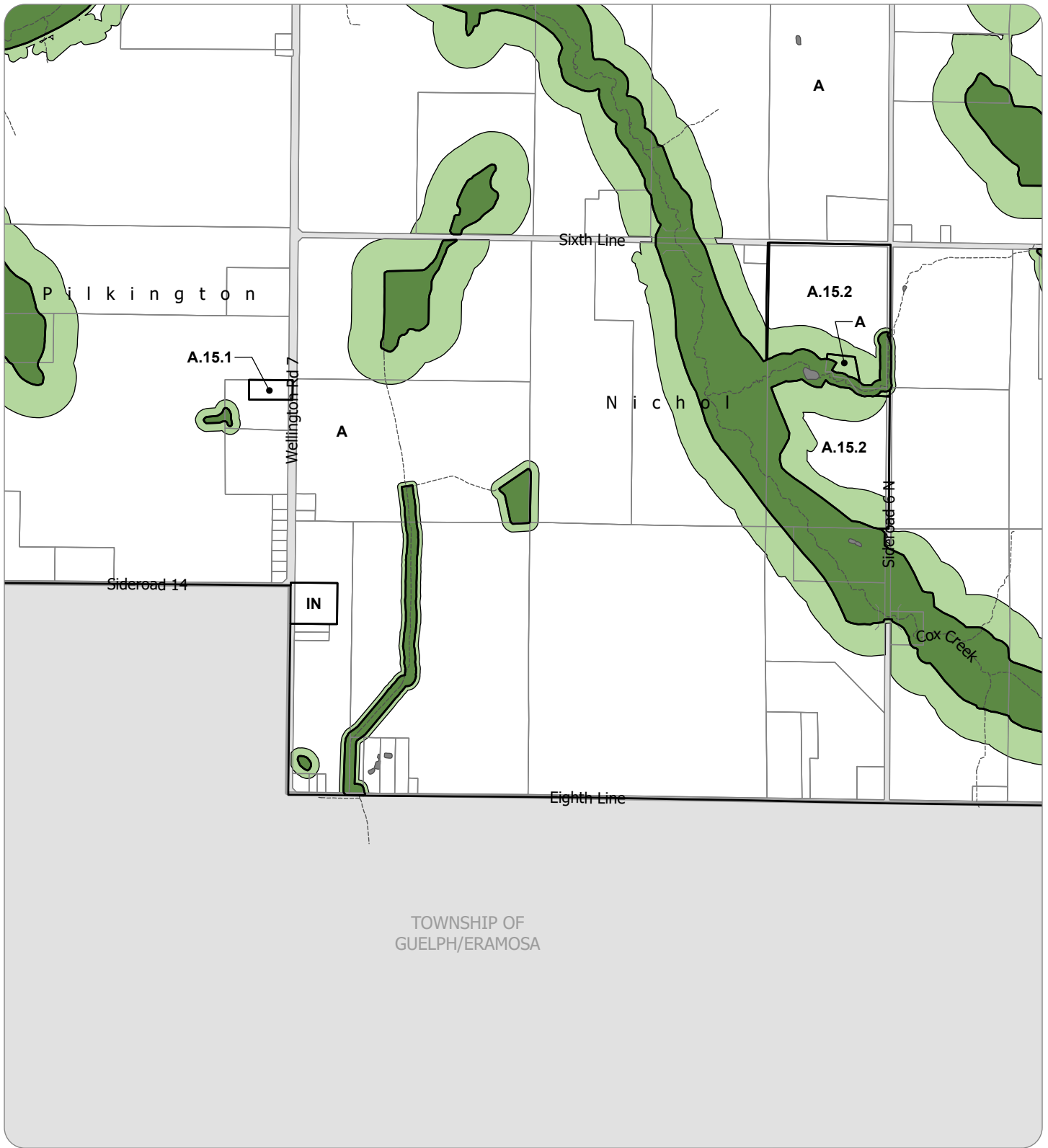


- Zone Boundary
- Environmental Protection
- Environmental Protection Overlay
- Urban Area
- Parcel Fabric
- Floodplain
- Flood Fringe
- Waterbody
- Watercourse
- Road

				21	27	33	39
1	6	11	16	22	28	34	40
2	7	12	17	23	29	35	41
3	8	13	18	24	30	36	42
4	9	14	19	25	31	37	43
5	10	15	20	26	32	38	44

Township of Centre Wellington
Zoning By-Law
Schedule "A"
Map 14
Nichol-Pilkington





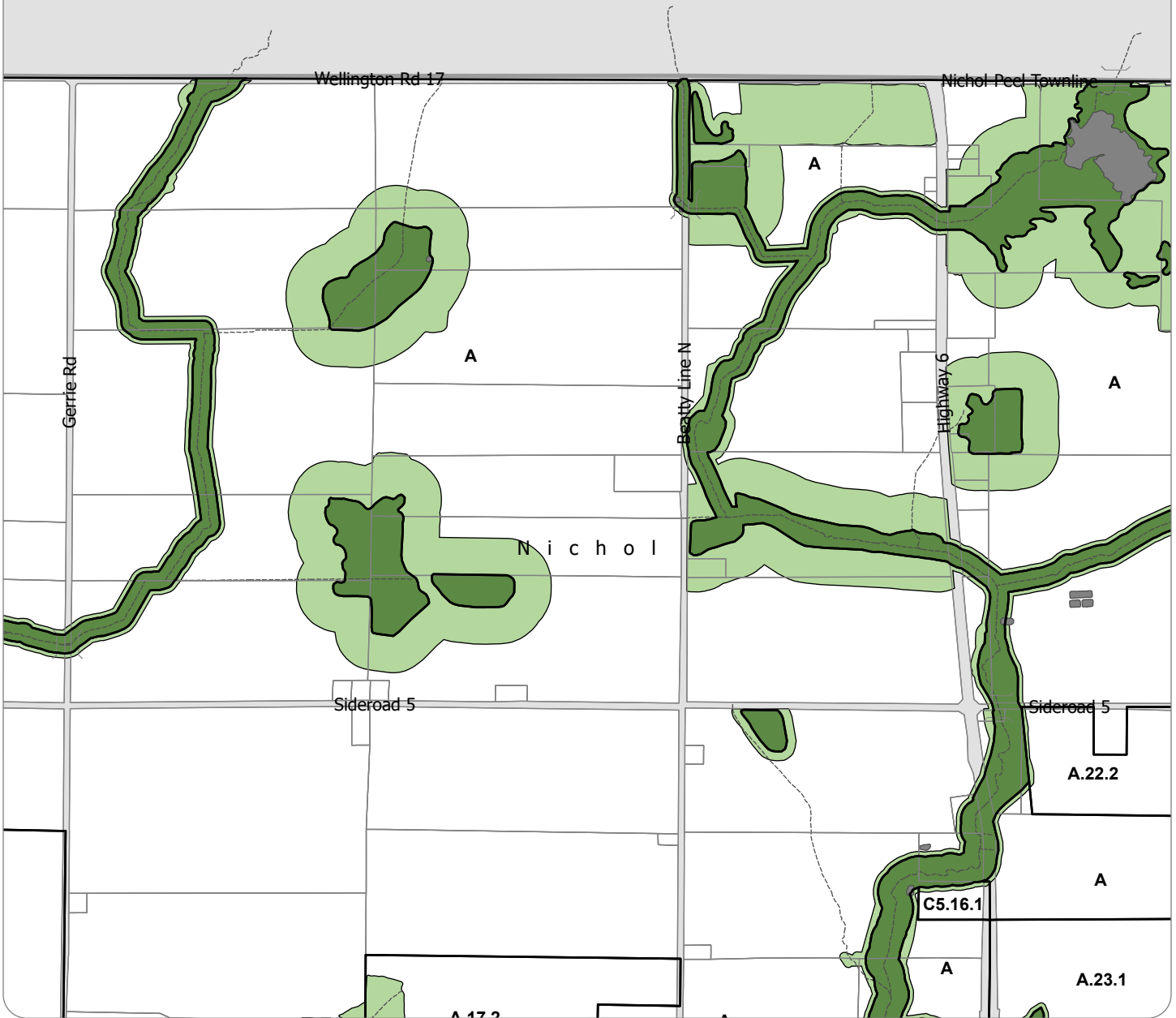
- Zone Boundary
- Environmental Protection
- Environmental Protection Overlay
- Urban Area
- Parcel Fabric
- Floodplain
- Flood Fringe
- Waterbody
- Watercourse
- Road

				21	27	33	39
1	6	11	16	22	28	34	40
2	7	12	17	23	29	35	41
3	8	13	18	24	30	36	42
4	9	14	19	25	31	37	43
5	10	15	20	26	32	38	44

Township of Centre Wellington
Zoning By-Law
Schedule "A"
Map 15
Nichol-Pilkington



TOWNSHIP OF
MAPLETON

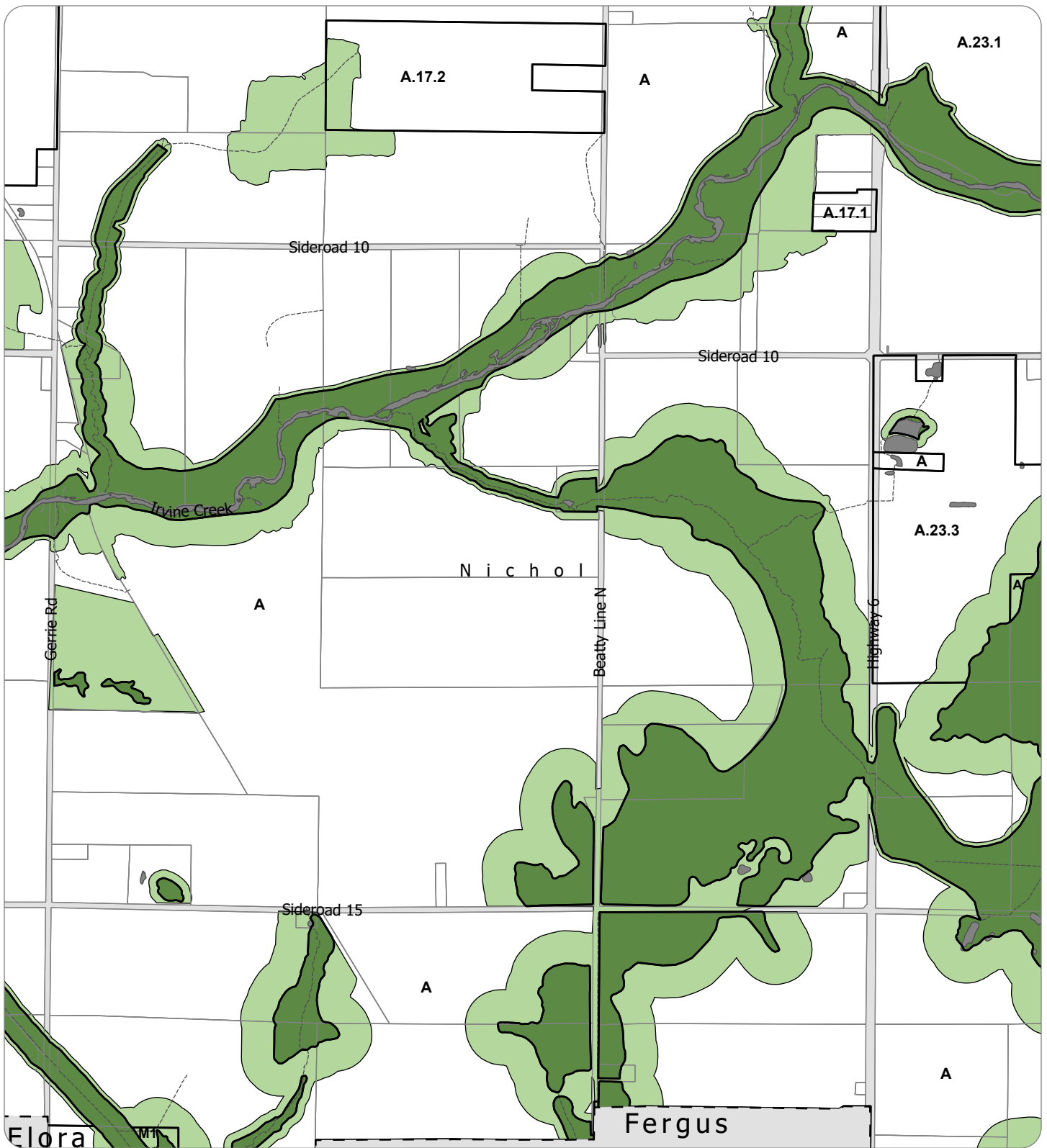


- Zone Boundary
- Environmental Protection
- Environmental Protection Overlay
- Urban Area
- Parcel Fabric
- Floodplain
- Flood Fringe
- Waterbody
- Watercourse
- Road

				21	27	33	39
1	6	11	16	22	28	34	40
2	7	12	17	23	29	35	41
3	8	13	18	24	30	36	42
4	9	14	19	25	31	37	43
5	10	15	20	26	32	38	44

Township of Centre Wellington
Zoning By-Law
Schedule "A"
Map 16
Nichol



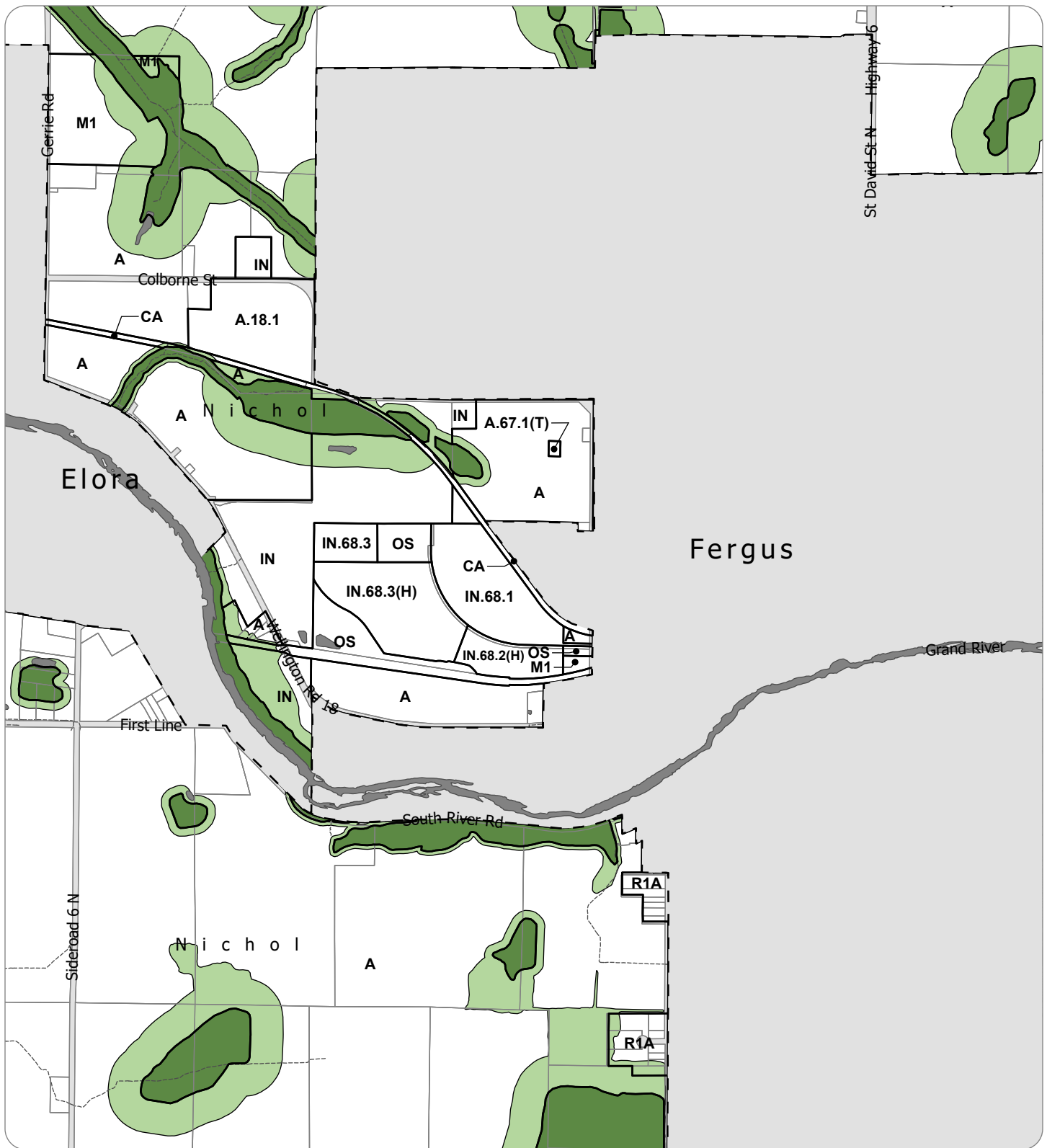


- Zone Boundary
- Environmental Protection
- Environmental Protection Overlay
- Urban Area
- Parcel Fabric
- Floodplain
- Flood Fringe
- Waterbody
- Watercourse
- Road

				21	27	33	39
1	6	11	16	22	28	34	40
2	7	12	17	23	29	35	41
3	8	13	18	24	30	36	42
4	9	14	19	25	31	37	43
5	10	15	20	26	32	38	44

Township of Centre Wellington
Zoning By-Law
Schedule "A"
Map 17
Nichol



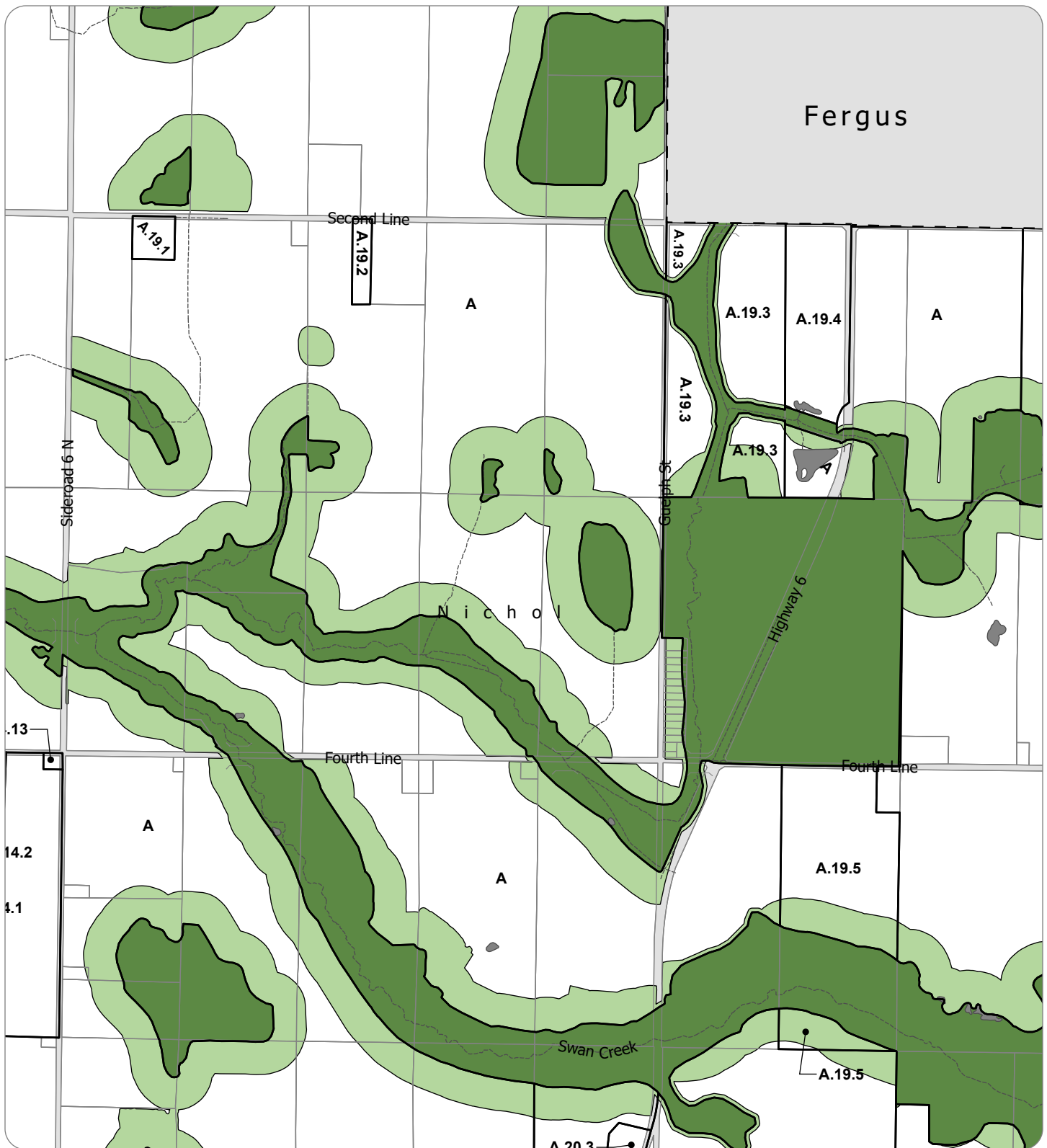


- Zone Boundary
- Environmental Protection
- Environmental Protection Overlay
- Urban Area
- Parcel Fabric
- Floodplain
- Flood Fringe
- Waterbody
- Watercourse
- Road

				21	27	33	39
1	6	11	16	22	28	34	40
2	7	12	17	23	29	35	41
3	8	13	18	24	30	36	42
4	9	14	19	25	31	37	43
5	10	15	20	26	32	38	44

Township of Centre Wellington
Zoning By-Law
Schedule "A"
Map 18
Nichol





- Zone Boundary
- Environmental Protection
- Environmental Protection Overlay
- Urban Area
- Parcel Fabric
- Floodplain
- Flood Fringe
- Waterbody
- Watercourse
- Road

				21	27	33	39
1	6	11	16	22	28	34	40
2	7	12	17	23	29	35	41
3	8	13	18	24	30	36	42
4	9	14	19	25	31	37	43
5	10	15	20	26	32	38	44

Township of Centre Wellington
Zoning By-Law
Schedule "A"
Map 19
Nichol

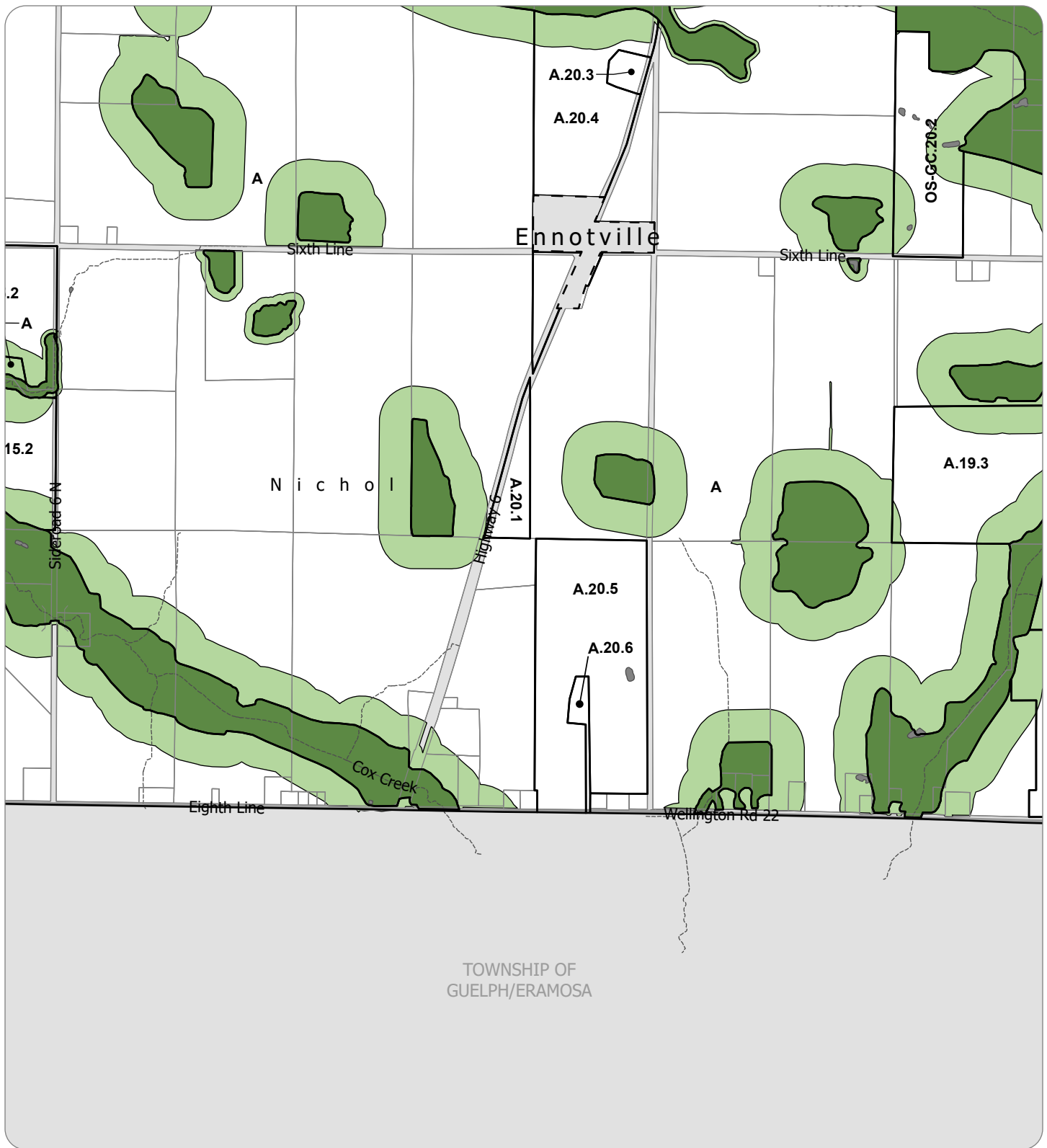
Sources: May include data from the Grand River Conservation Authority, County of Wellington, Teranet (2004) and © 2025 of the Queens Printer For Ontario.
Data provided herein is derived from sources with varying levels of accuracy and currency. This is not a survey product. The Township of Centre Wellington disclaims all responsibility for the accuracy or completeness of information contained herein. The Township of Centre Wellington assumes no responsibility for errors arising from use of these mapping products. All rights reserved. May not be reproduced without permission. © 2025 The Township of Centre Wellington.
Path: O:\DATA_ENTERPRISE\ZONING\ARPA\Zoning_ByLaw_Maps\Zoning_ByLaw_Maps.aprx

1:20,000
0 100 200 400 m



Author: cperez
Date Saved: 2023-09



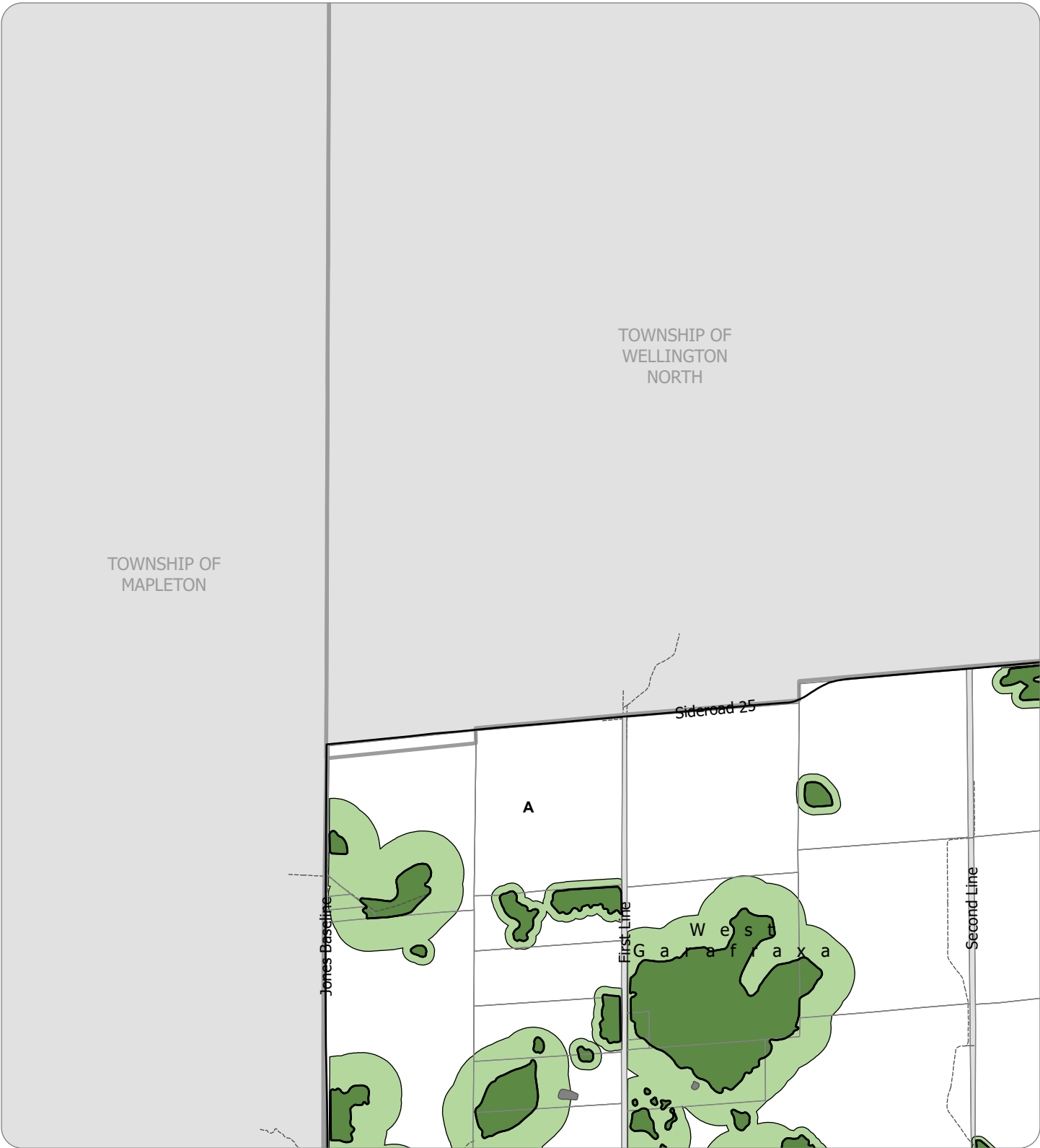


- Zone Boundary
- Environmental Protection
- Environmental Protection Overlay
- Urban Area
- Parcel Fabric
- Floodplain
- Flood Fringe
- Waterbody
- Watercourse
- Road

				21	27	33	39
1	6	11	16	22	28	34	40
2	7	12	17	23	29	35	41
3	8	13	18	24	30	36	42
4	9	14	19	25	31	37	43
5	10	15	20	26	32	38	44

Township of Centre Wellington
Zoning By-Law
Schedule "A"
Map 20
Nichol



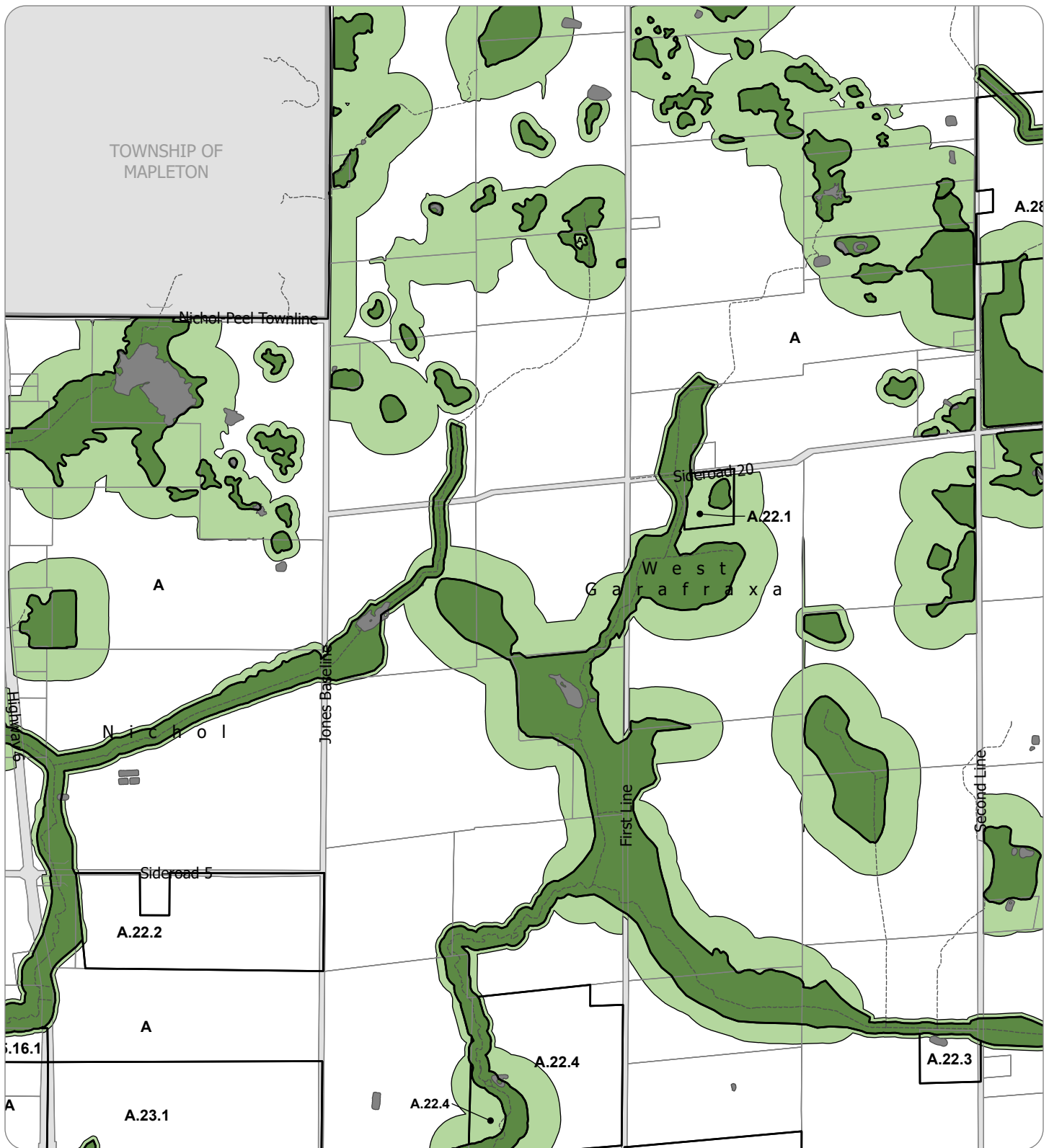


- Zone Boundary
- Environmental Protection
- Environmental Protection Overlay
- Urban Area
- Parcel Fabric
- Floodplain
- Flood Fringe
- Waterbody
- Watercourse
- Road

				21	27	33	39
1	6	11	16	22	28	34	40
2	7	12	17	23	29	35	41
3	8	13	18	24	30	36	42
4	9	14	19	25	31	37	43
5	10	15	20	26	32	38	44

Township of Centre Wellington
Zoning By-Law
Schedule "A"
Map 21
WG-Nichol





- Zone Boundary
- Environmental Protection
- Environmental Protection Overlay
- Urban Area
- Parcel Fabric
- Floodplain
- Flood Fringe
- Waterbody
- Watercourse
- Road

				21	27	33	39
1	6	11	16	22	28	34	40
2	7	12	17	23	29	35	41
3	8	13	18	24	30	36	42
4	9	14	19	25	31	37	43
5	10	15	20	26	32	38	44

Township of Centre Wellington
Zoning By-Law
Schedule "A"
Map 22
WG-Nichol

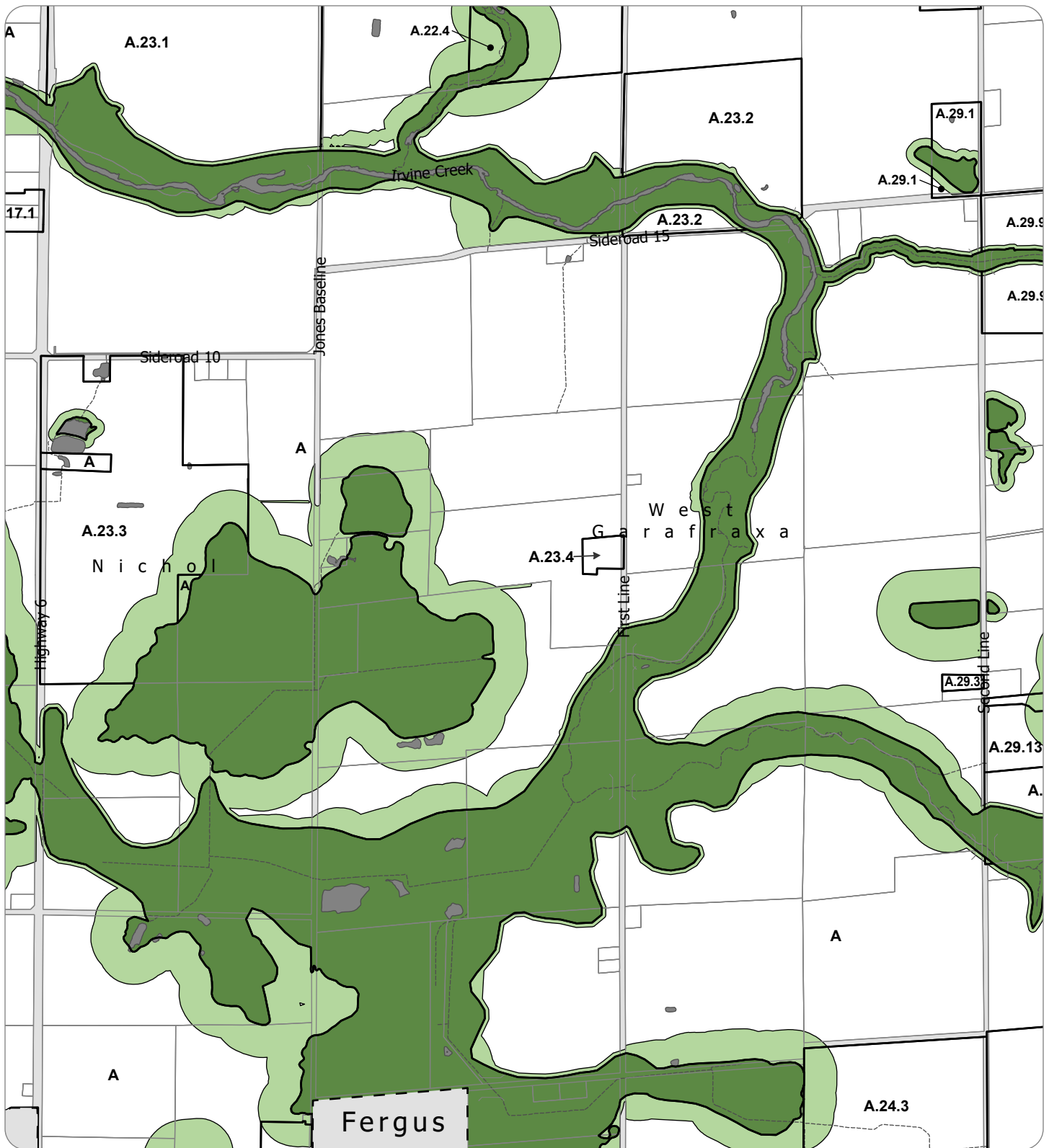
Sources: May include data from the Grand River Conservation Authority, County of Wellington, Teranet (2004) and © 2025 of the Queens Printer For Ontario.
Data provided herein is derived from sources with varying levels of accuracy and currency. This is not a survey product. The Township of Centre Wellington disclaims all responsibility for the accuracy or completeness of information contained herein. The Township of Centre Wellington assumes no responsibility for errors arising from use of these mapping products. All rights reserved. May not be reproduced without permission. © 2025 The Township of Centre Wellington.
Path: O:\DATA_ENTERPRISE\ZONING\ARPA\Zoning_ByLaw_Maps\Zoning_ByLaw_Maps.aprx

1:20,000
0 100 200 400 m



Author: cperez
Date Saved: 2023-09





- Zone Boundary
- Environmental Protection
- Environmental Protection Overlay
- Urban Area
- Parcel Fabric
- Floodplain
- Flood Fringe
- Waterbody
- Watercourse
- Road

				21	27	33	39
1	6	11	16	22	28	34	40
2	7	12	17	23	29	35	41
3	8	13	18	24	30	36	42
4	9	14	19	25	31	37	43
5	10	15	20	26	32	38	44

Township of Centre Wellington
Zoning By-Law
Schedule "A"
Map 23
WG-Nichol

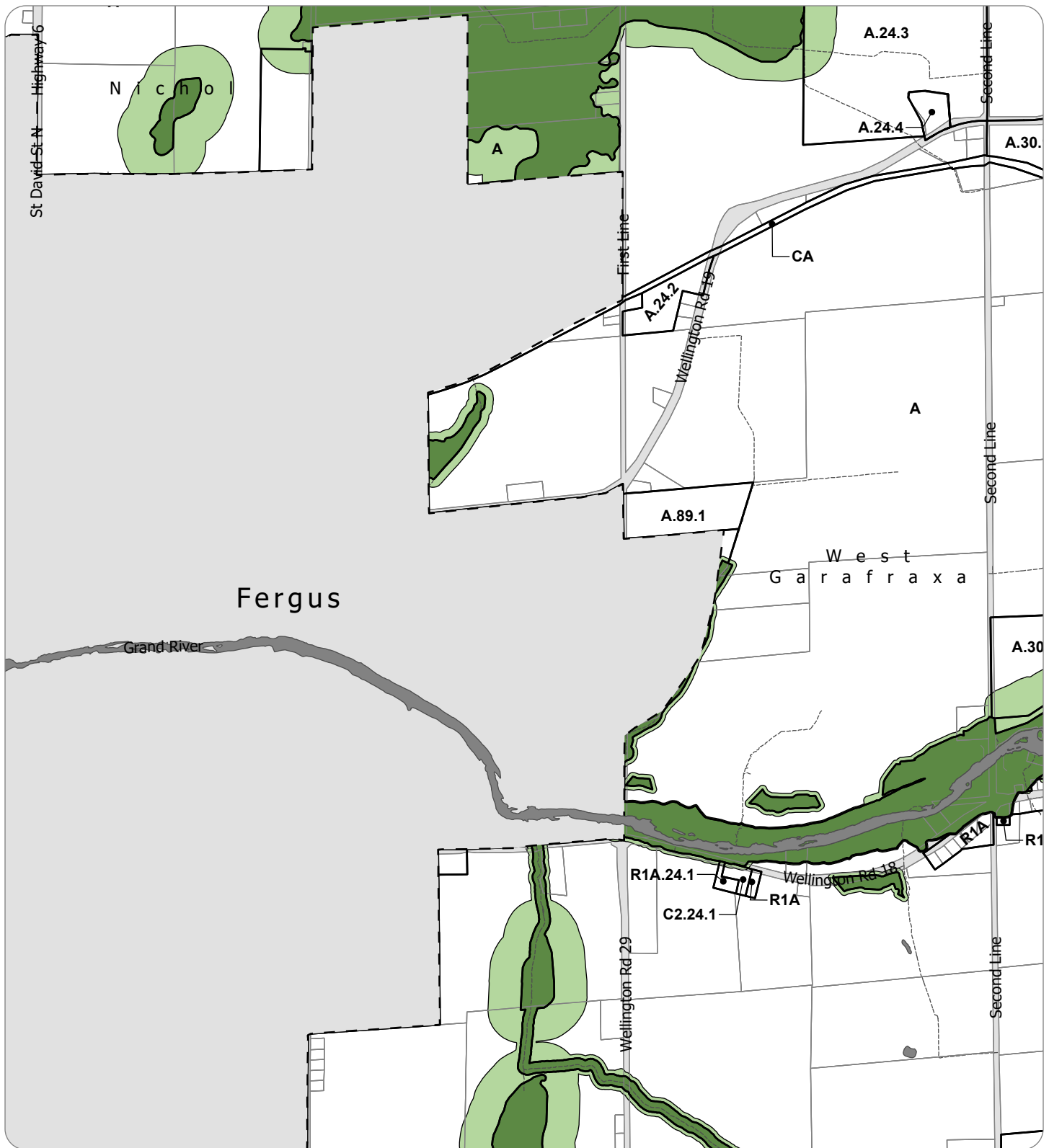
Sources: May include data from the Grand River Conservation Authority, County of Wellington, Teranet (2004) and © 2025 of the Queens Printer For Ontario.
Data provided herein is derived from sources with varying levels of accuracy and currency. This is not a survey product. The Township of Centre Wellington
disclaims all responsibility for the accuracy or completeness of information contained herein. The Township of Centre Wellington assumes no responsibility for
errors arising from use of these mapping products. All rights reserved. May not be reproduced without permission. © 2025 The Township of Centre Wellington.
Path: O:\DATA_ENTERPRISE\ZONING\ARPA\Zoning_ByLaw_Maps\Zoning_ByLaw_Maps.aprx

1:20,000
0 100 200 400 m



Author: cperez
Date Saved: 2023-09



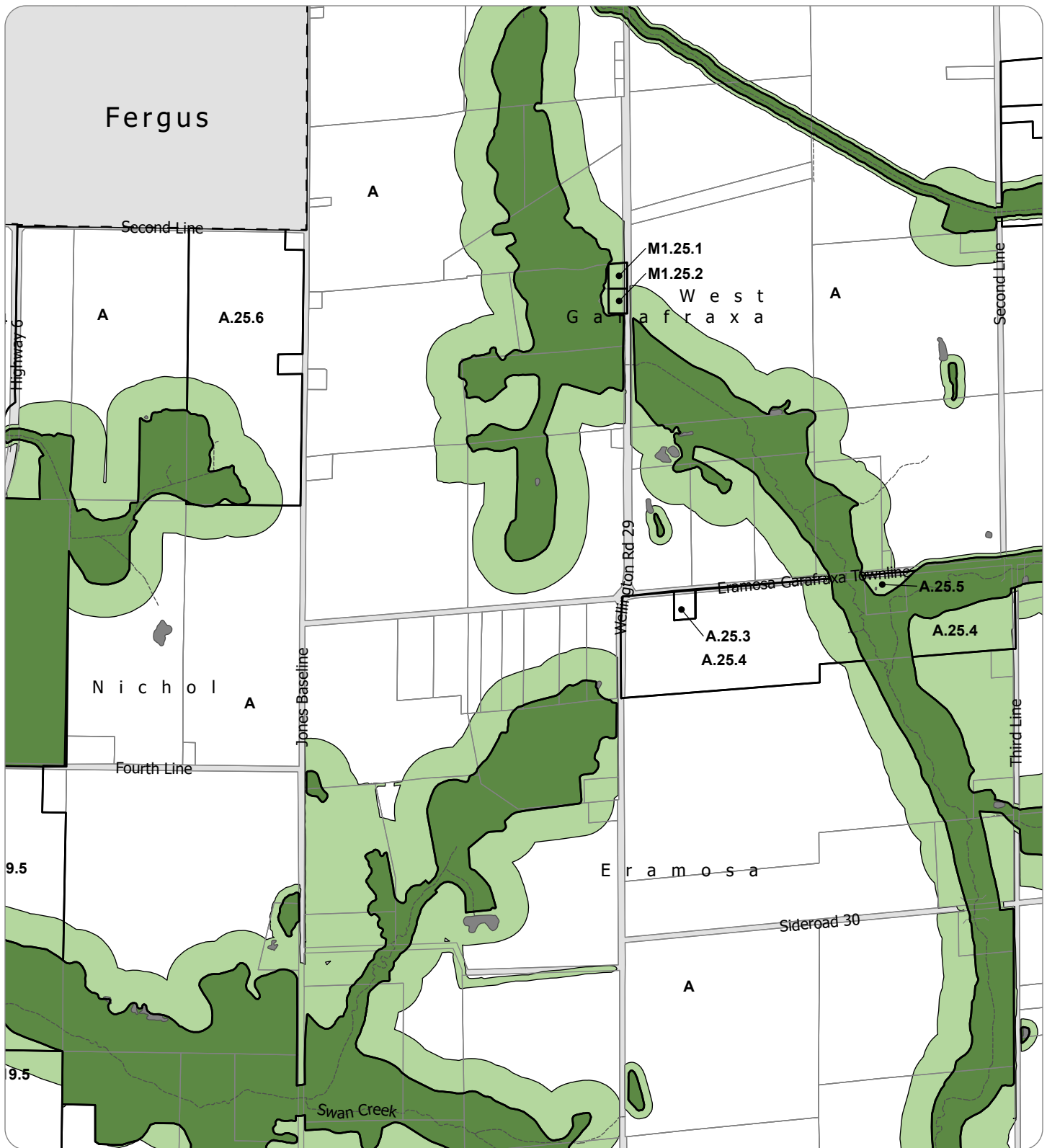


- Zone Boundary
- Environmental Protection
- Environmental Protection Overlay
- Urban Area
- Parcel Fabric
- Floodplain
- Flood Fringe
- Waterbody
- Watercourse
- Road

				21	27	33	39
1	6	11	16	22	28	34	40
2	7	12	17	23	29	35	41
3	8	13	18	24	30	36	42
4	9	14	19	25	31	37	43
5	10	15	20	26	32	38	44

Township of Centre Wellington
Zoning By-Law
Schedule "A"
Map 24
WG-Nichol





- Zone Boundary
- Environmental Protection
- Environmental Protection Overlay
- Urban Area
- Parcel Fabric
- Floodplain
- Flood Fringe
- Waterbody
- Watercourse
- Road

				21	27	33	39
1	6	11	16	22	28	34	40
2	7	12	17	23	29	35	41
3	8	13	18	24	30	36	42
4	9	14	19	25	31	37	43
5	10	15	20	26	32	38	44

Township of Centre Wellington
Zoning By-Law
Schedule "A"
Map 25
Nichol-WG-Eramosa

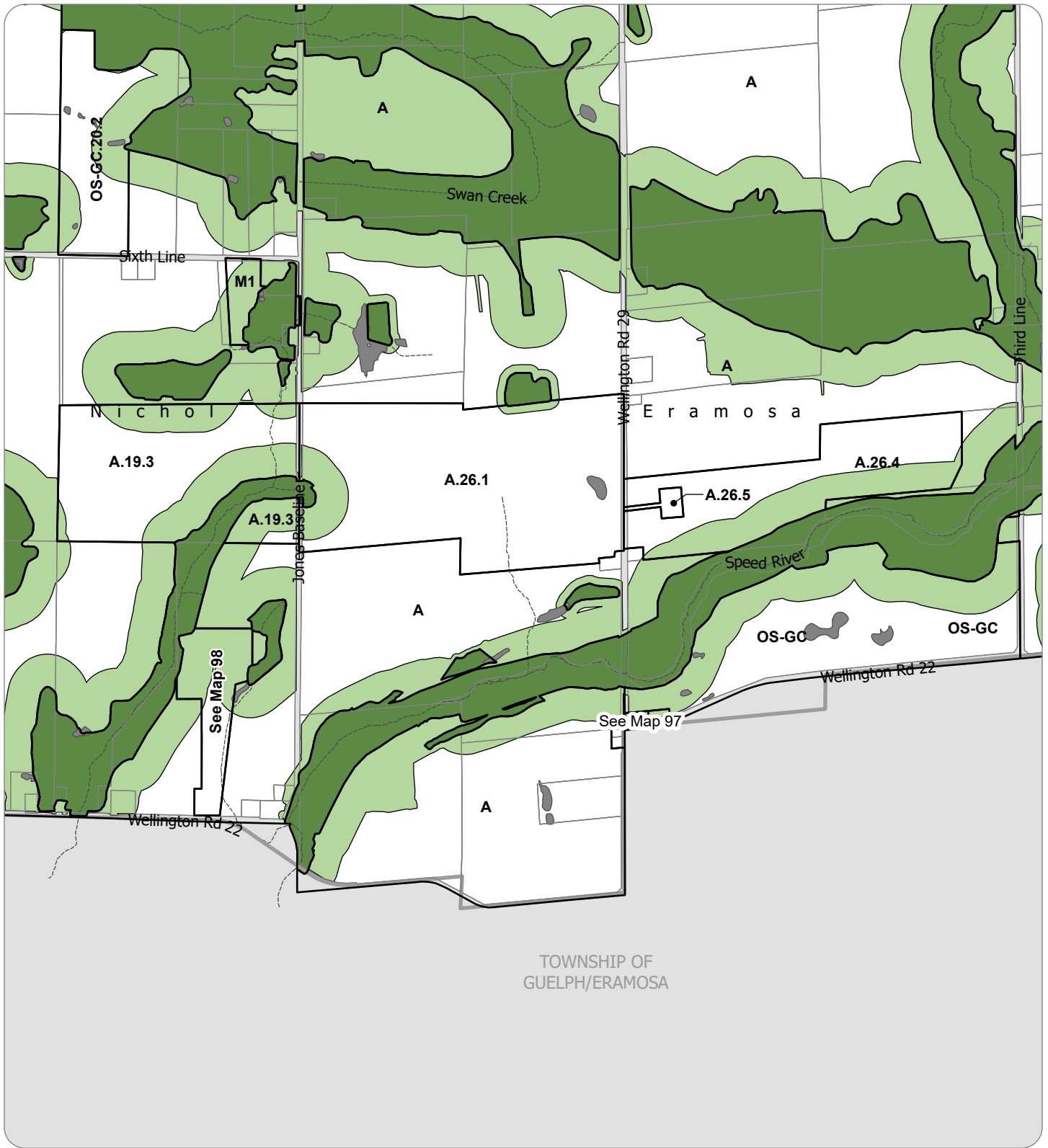
Sources: May include data from the Grand River Conservation Authority, County of Wellington, Teranet (2004) and © 2025 of the Queens Printer For Ontario.
Data provided herein is derived from sources with varying levels of accuracy and currency. This is not a survey product. The Township of Centre Wellington disclaims all responsibility for the accuracy or completeness of information contained herein. The Township of Centre Wellington assumes no responsibility for errors arising from use of these mapping products. All rights reserved. May not be reproduced without permission. © 2025 The Township of Centre Wellington.
Path: O:\DATA_ENTERPRISE\ZONING\ARPA\Zoning_ByLaw_Maps\Zoning_ByLaw_Maps.aprx

1:20,000
0 100 200 400 m



Author: cperez
Date Saved: 2023-09





- Zone Boundary
- Environmental Protection
- Environmental Protection Overlay
- Urban Area
- Parcel Fabric
- Floodplain
- Flood Fringe
- Waterbody
- Watercourse
- Road

				21	27	33	39
1	6	11	16	22	28	34	40
2	7	12	17	23	29	35	41
3	8	13	18	24	30	36	42
4	9	14	19	25	31	37	43
5	10	15	20	26	32	38	44

Township of Centre Wellington
Zoning By-Law
Schedule "A"
Map 26
Nichol-Eramosa

Sources: May include data from the Grand River Conservation Authority, County of Wellington, Teranet (2004) and © 2025 of the Queens Printer For Ontario.
Data provided herein is derived from sources with varying levels of accuracy and currency. This is not a survey product. The Township of Centre Wellington disclaims all responsibility for the accuracy or completeness of information contained herein. The Township of Centre Wellington assumes no responsibility for errors arising from use of these mapping products. All rights reserved. May not be reproduced without permission. © 2025 The Township of Centre Wellington.
Path: O:\DATA_ENTERPRISE\ZONING\ARPA\Zoning_ByLaw_Maps\Zoning_ByLaw_Maps.aprx

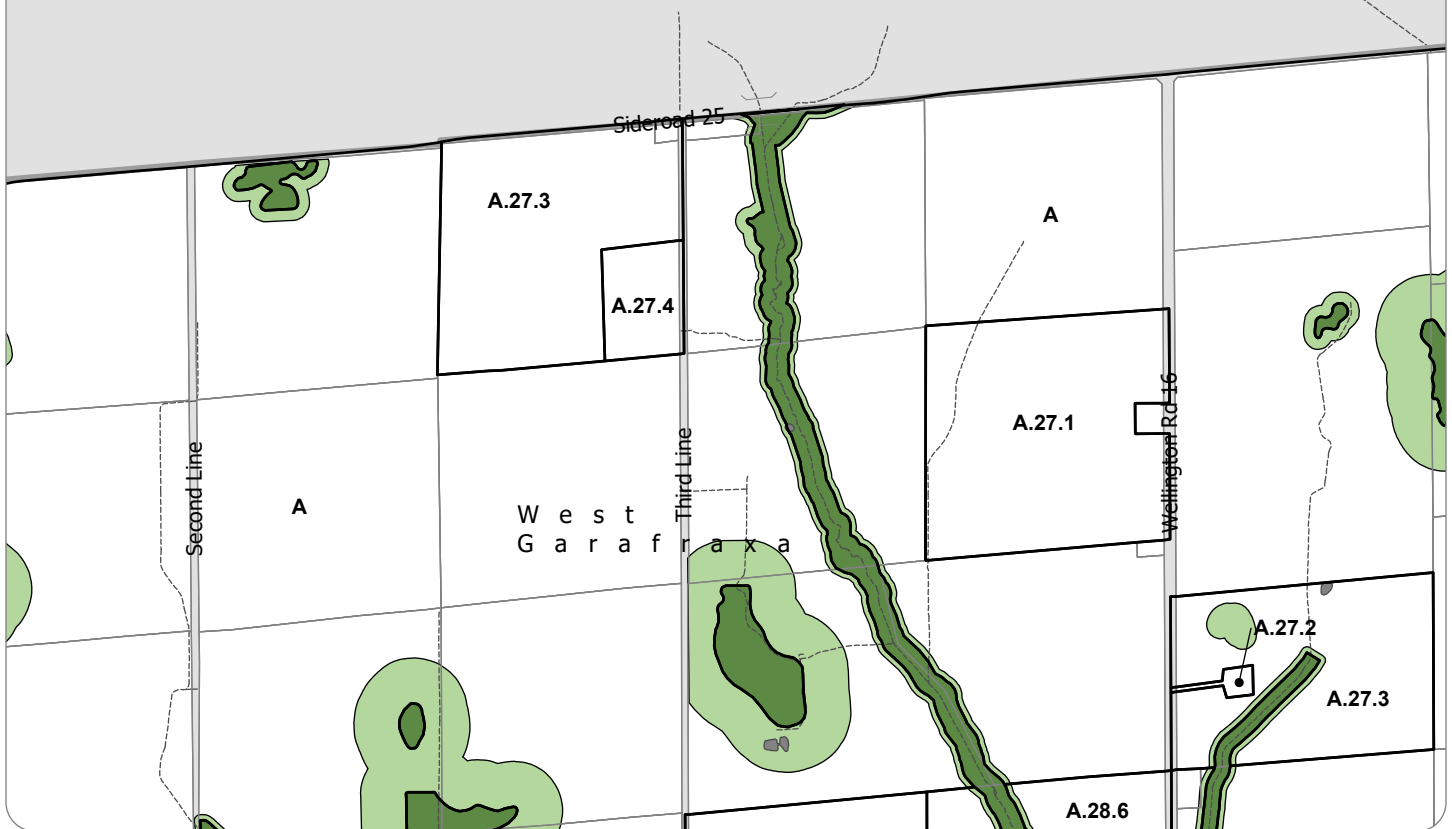
1:20,000
0 100 200 400 m



Author: cperez
Date Saved: 2023-09



TOWNSHIP OF
WELLINGTON
NORTH



- Zone Boundary
- Environmental Protection
- Environmental Protection Overlay
- Urban Area
- Parcel Fabric
- Floodplain
- Flood Fringe
- Waterbody
- Watercourse
- Road

				21	27	33	39
1	6	11	16	22	28	34	40
2	7	12	17	23	29	35	41
3	8	13	18	24	30	36	42
4	9	14	19	25	31	37	43
5	10	15	20	26	32	38	44

Township of Centre Wellington
Zoning By-Law
Schedule "A"
Map 27
West Garafraxa

Sources: May include data from the Grand River Conservation Authority, County of Wellington, Teranet (2004) and © 2025 of the Queens Printer For Ontario.
Data provided herein is derived from sources with varying levels of accuracy and currency. This is not a survey product. The Township of Centre Wellington disclaims all responsibility for the accuracy or completeness of information contained herein. The Township of Centre Wellington assumes no responsibility for errors arising from use of these mapping products. All rights reserved. May not be reproduced without permission. © 2025 The Township of Centre Wellington.
Path: O:\DATA_ENTERPRISE\ZONING\ARPA\Zoning_ByLaw_Maps\Zoning_ByLaw_Maps.aprx

1:20,000
0 100 200 400 m



Author: cperez
Date Saved: 2023-09



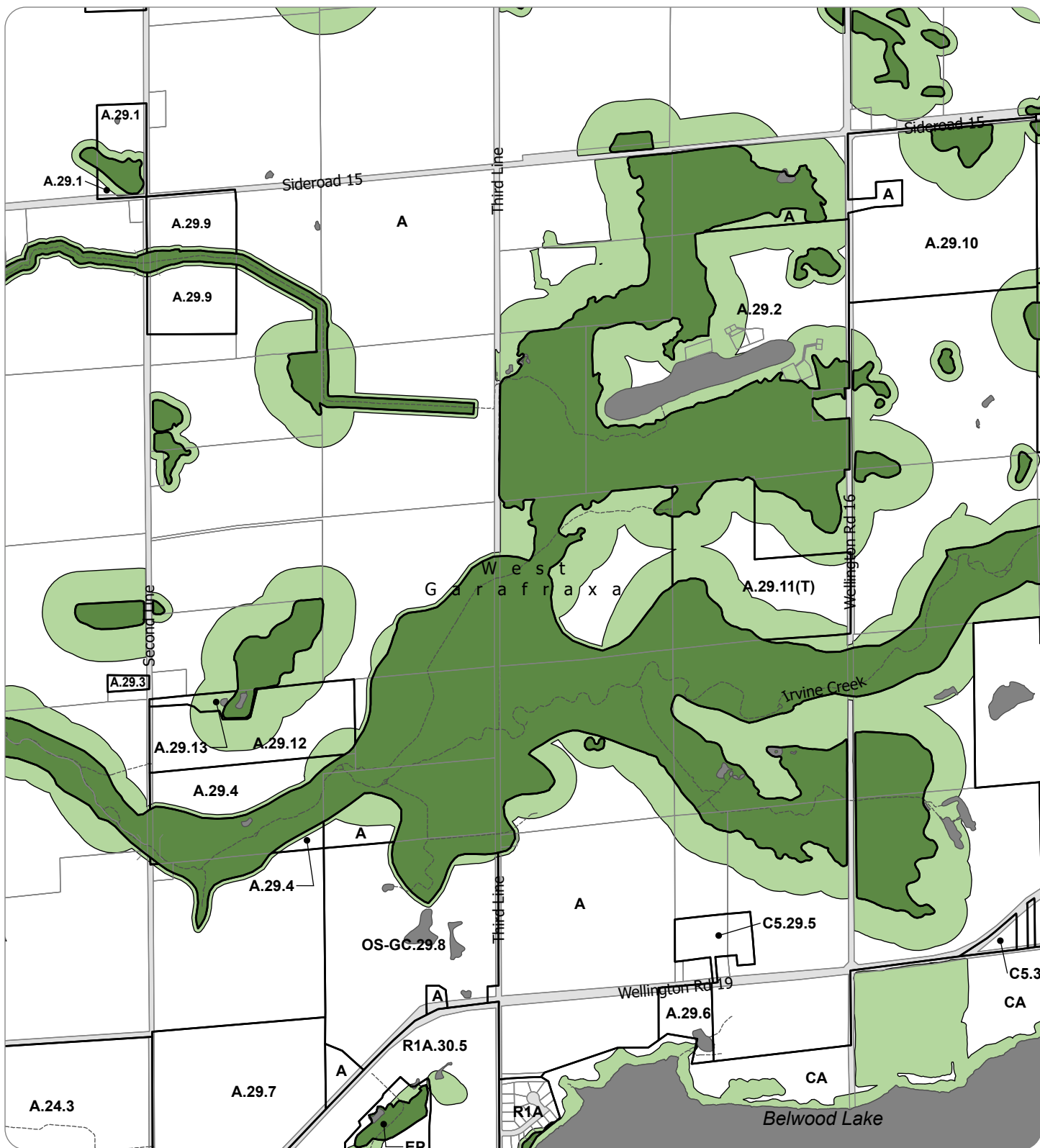


- Zone Boundary
- Environmental Protection
- Environmental Protection Overlay
- Urban Area
- Parcel Fabric
- Floodplain
- Flood Fringe
- Waterbody
- Watercourse
- Road

				21	27	33	39
1	6	11	16	22	28	34	40
2	7	12	17	23	29	35	41
3	8	13	18	24	30	36	42
4	9	14	19	25	31	37	43
5	10	15	20	26	32	38	44

Township of Centre Wellington
Zoning By-Law
Schedule "A"
Map 28
West Garafraxa





- Zone Boundary
- Environmental Protection
- Environmental Protection Overlay
- Urban Area
- Parcel Fabric
- Floodplain
- Flood Fringe
- Waterbody
- Watercourse
- Road

				21	27	33	39
1	6	11	16	22	28	34	40
2	7	12	17	23	29	35	41
3	8	13	18	24	30	36	42
4	9	14	19	25	31	37	43
5	10	15	20	26	32	38	44

Township of Centre Wellington
Zoning By-Law
Schedule "A"
Map 29
West Garafraxa

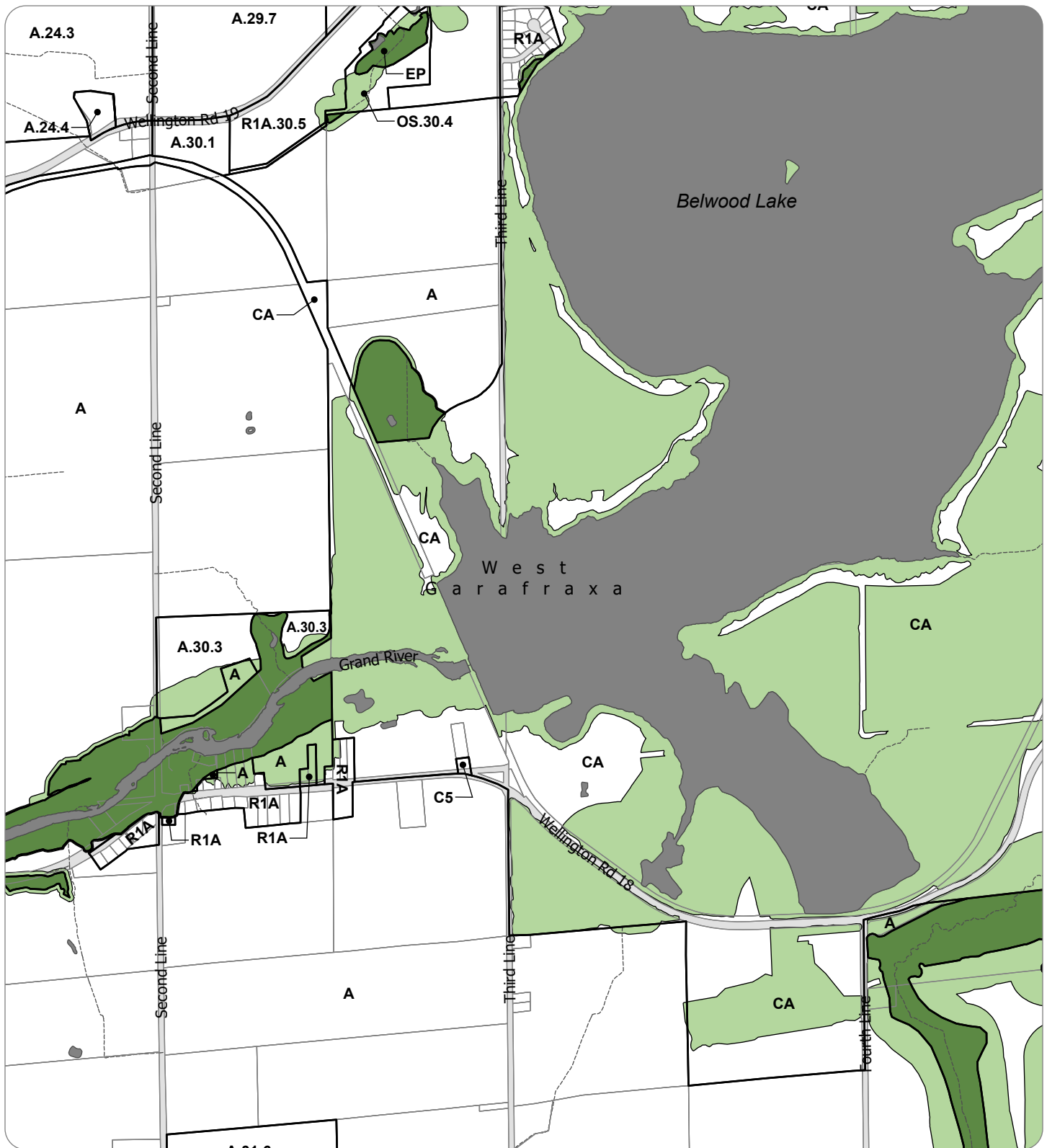
Sources: May include data from the Grand River Conservation Authority, County of Wellington, Teranet (2004) and © 2025 of the Queens Printer For Ontario.
Data provided herein is derived from sources with varying levels of accuracy and currency. This is not a survey product. The Township of Centre Wellington disclaims all responsibility for the accuracy or completeness of information contained herein. The Township of Centre Wellington assumes no responsibility for errors arising from use of these mapping products. All rights reserved. May not be reproduced without permission. © 2025 The Township of Centre Wellington.
Path: O:\DATA_ENTERPRISE\ZONING\ARPA\Zoning_ByLaw_Maps\Zoning_ByLaw_Maps.aprx

1:20,000
0 100 200 400 m



Author: cperez
Date Saved: 2023-09



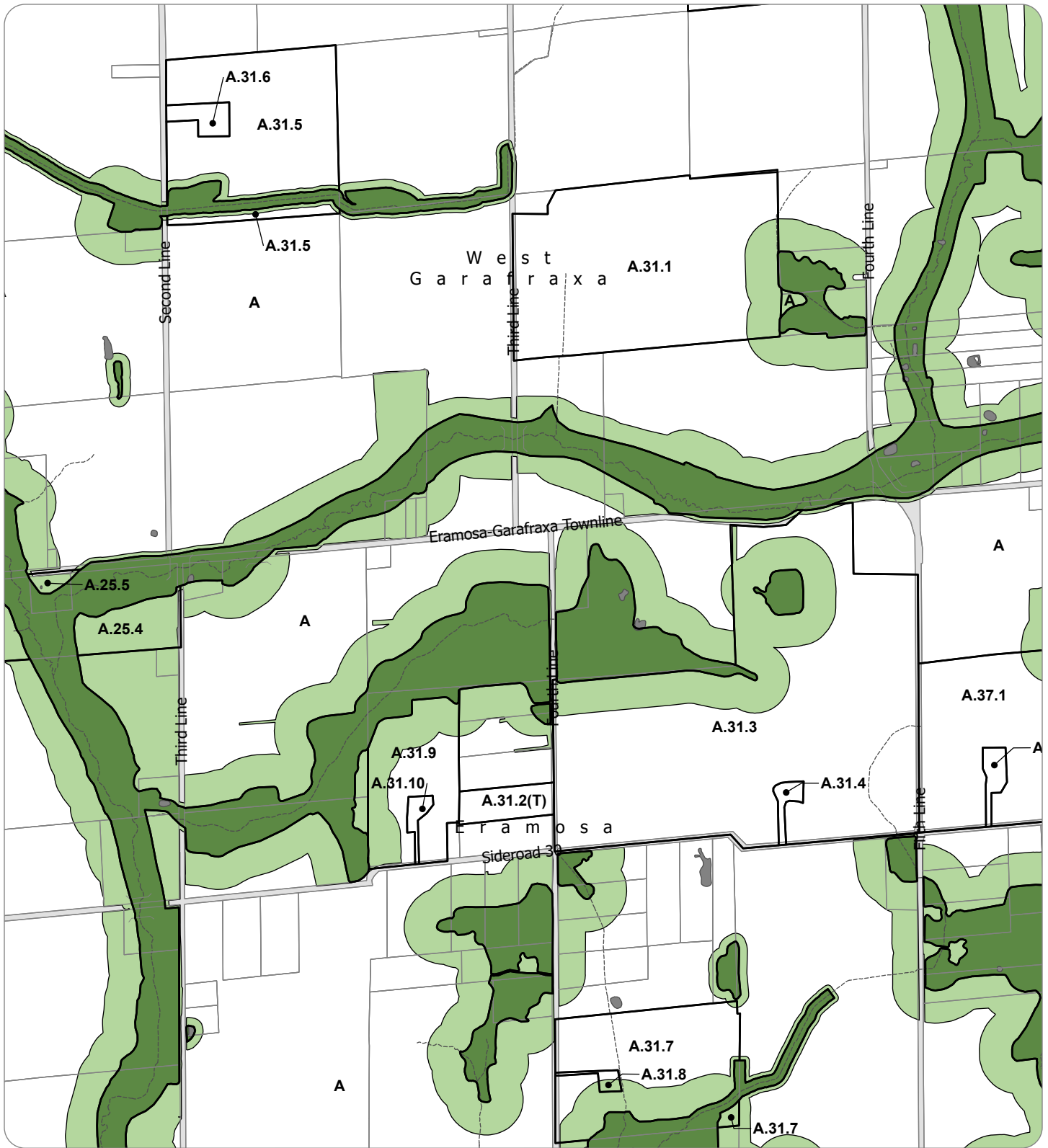


- Zone Boundary
- Environmental Protection
- Environmental Protection Overlay
- Urban Area
- Parcel Fabric
- Floodplain
- Flood Fringe
- Waterbody
- Watercourse
- Road

				21	27	33	39
1	6	11	16	22	28	34	40
2	7	12	17	23	29	35	41
3	8	13	18	24	30	36	42
4	9	14	19	25	31	37	43
5	10	15	20	26	32	38	44

Township of Centre Wellington
Zoning By-Law
Schedule "A"
Map 30
West Garafraxa





- Zone Boundary
- Environmental Protection
- Environmental Protection Overlay
- Urban Area
- Parcel Fabric
- Floodplain
- Flood Fringe
- Waterbody
- Watercourse
- Road

				21	27	33	39
1	6	11	16	22	28	34	40
2	7	12	17	23	29	35	41
3	8	13	18	24	30	36	42
4	9	14	19	25	31	37	43
5	10	15	20	26	32	38	44

Township of Centre Wellington
Zoning By-Law
Schedule "A"
Map 31
WG-Eramosa

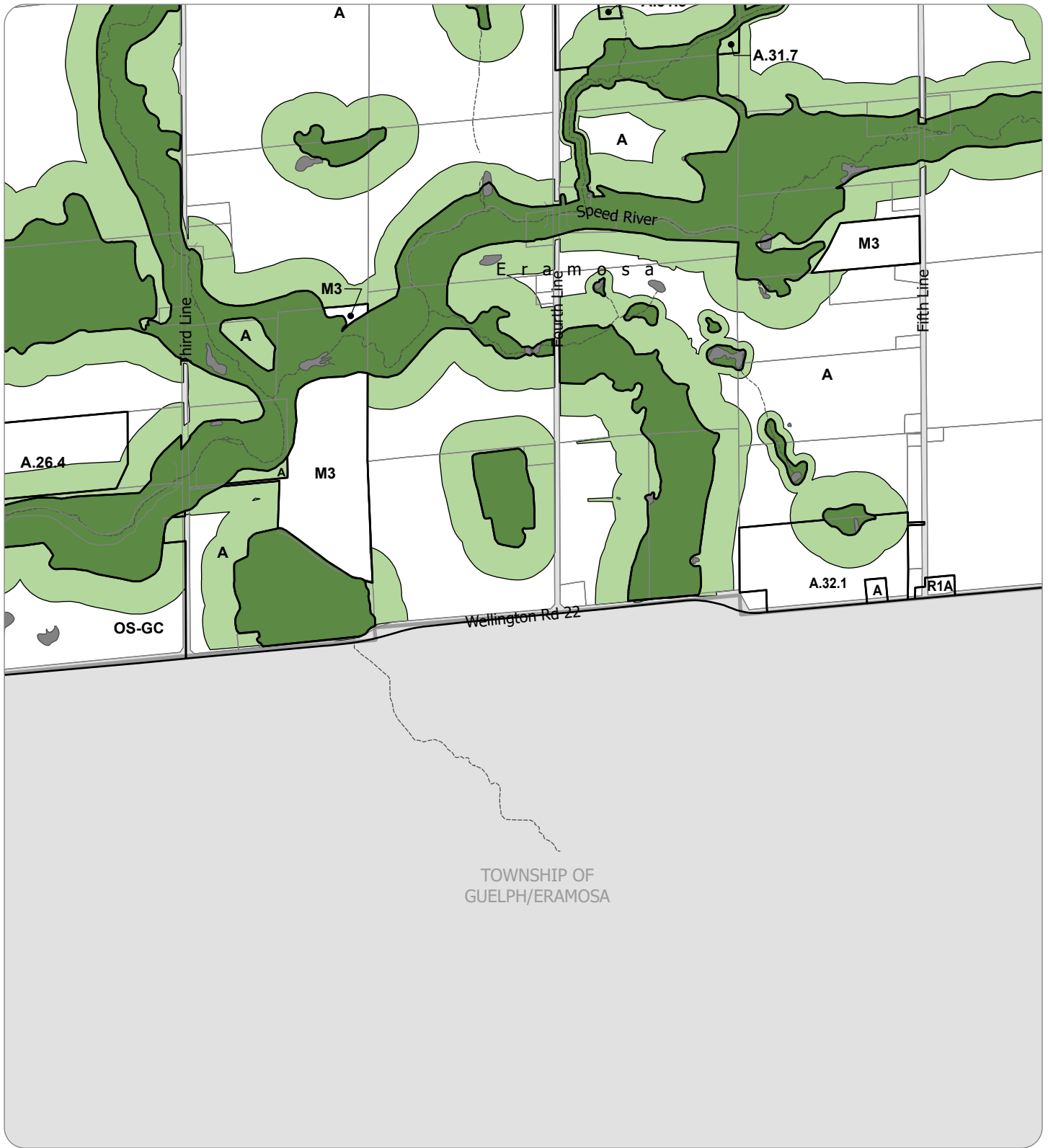
Sources: May include data from the Grand River Conservation Authority, County of Wellington, Teranet (2004) and © 2025 of the Queens Printer For Ontario.
Data provided herein is derived from sources with varying levels of accuracy and currency. This is not a survey product. The Township of Centre Wellington disclaims all responsibility for the accuracy or completeness of information contained herein. The Township of Centre Wellington assumes no responsibility for errors arising from use of these mapping products. All rights reserved. May not be reproduced without permission. © 2025 The Township of Centre Wellington.
Path: O:\DATA_ENTERPRISE\ZONING\ARPA\Zoning_ByLaw_Maps\Zoning_ByLaw_Maps.aprx

1:20,000
0 100 200 400 m



Author: cperez
Date Saved: 2023-09





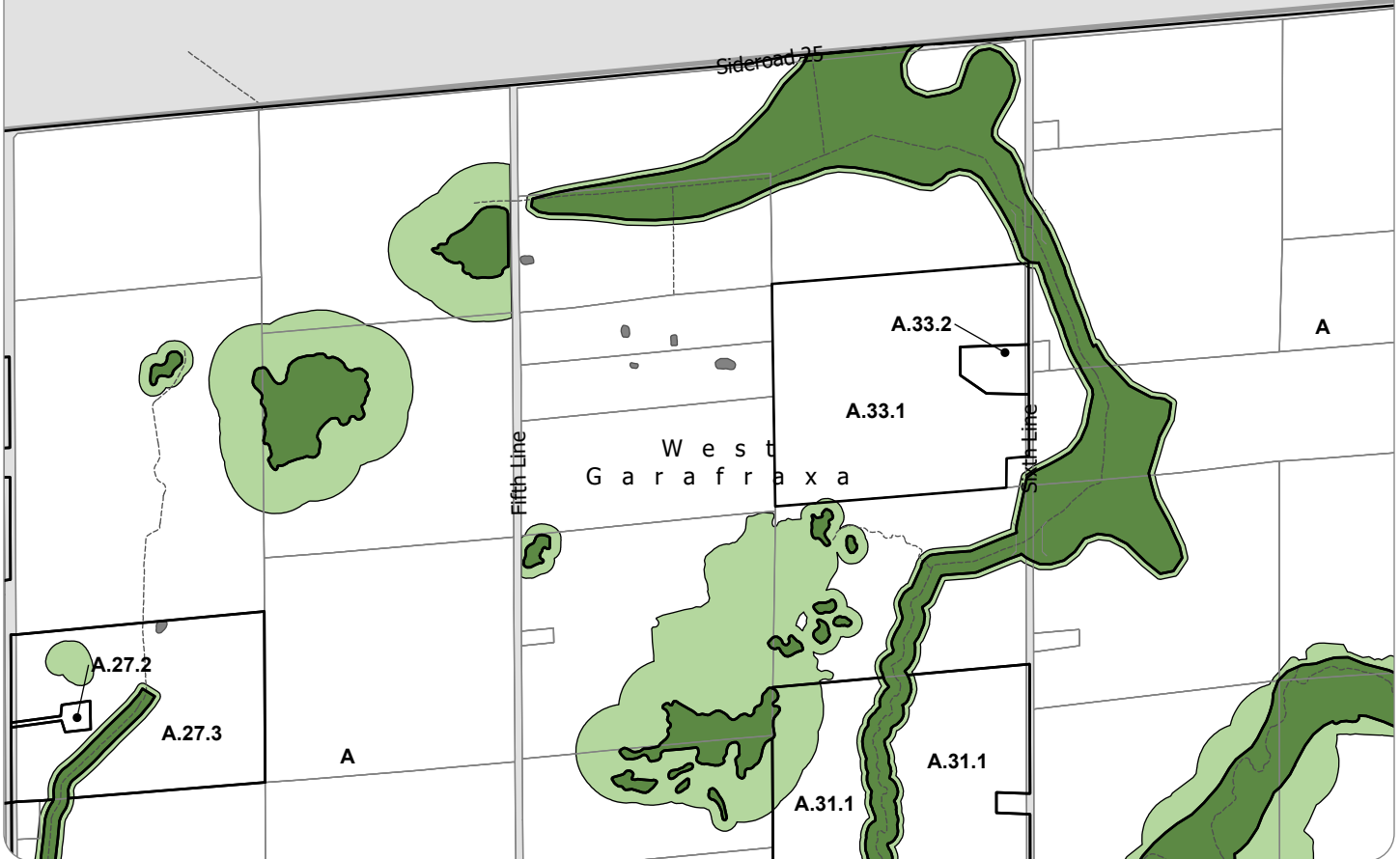
- Zone Boundary
- Environmental Protection
- Environmental Protection Overlay
- Urban Area
- Parcel Fabric
- Floodplain
- Flood Fringe
- Waterbody
- Watercourse
- Road

				21	27	33	39
1	6	11	16	22	28	34	40
2	7	12	17	23	29	35	41
3	8	13	18	24	30	36	42
4	9	14	19	25	31	37	43
5	10	15	20	26	32	38	44

Township of Centre Wellington
Zoning By-Law
Schedule "A"
Map 32
Eramosa



TOWNSHIP OF
WELLINGTON
NORTH

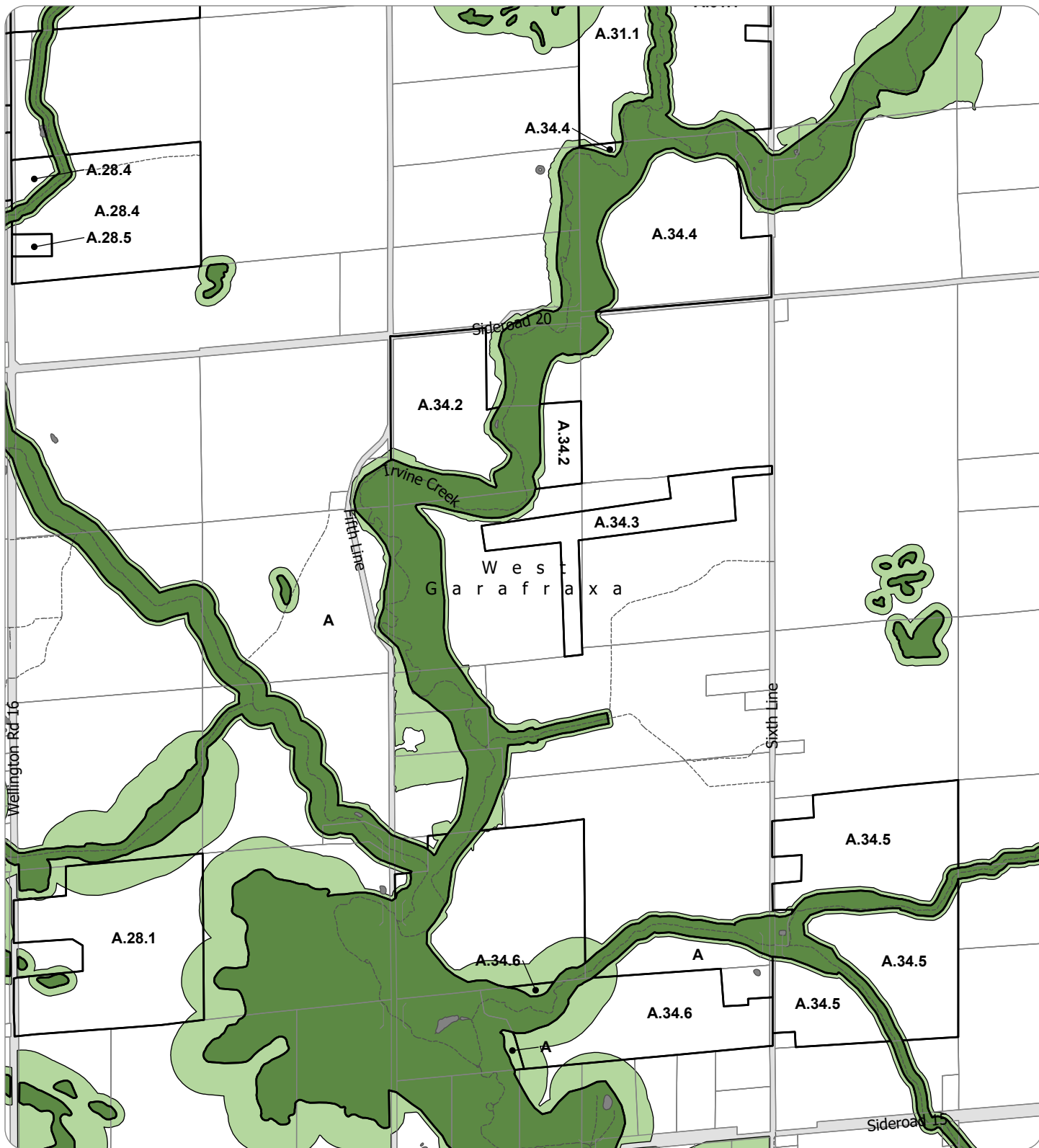


- Zone Boundary
- Environmental Protection
- Environmental Protection Overlay
- Urban Area
- Parcel Fabric
- Floodplain
- Flood Fringe
- Waterbody
- Watercourse
- Road

				21	27	33	39
1	6	11	16	22	28	34	40
2	7	12	17	23	29	35	41
3	8	13	18	24	30	36	42
4	9	14	19	25	31	37	43
5	10	15	20	26	32	38	44

Township of Centre Wellington
Zoning By-Law
Schedule "A"
Map 33
West Garafraxa



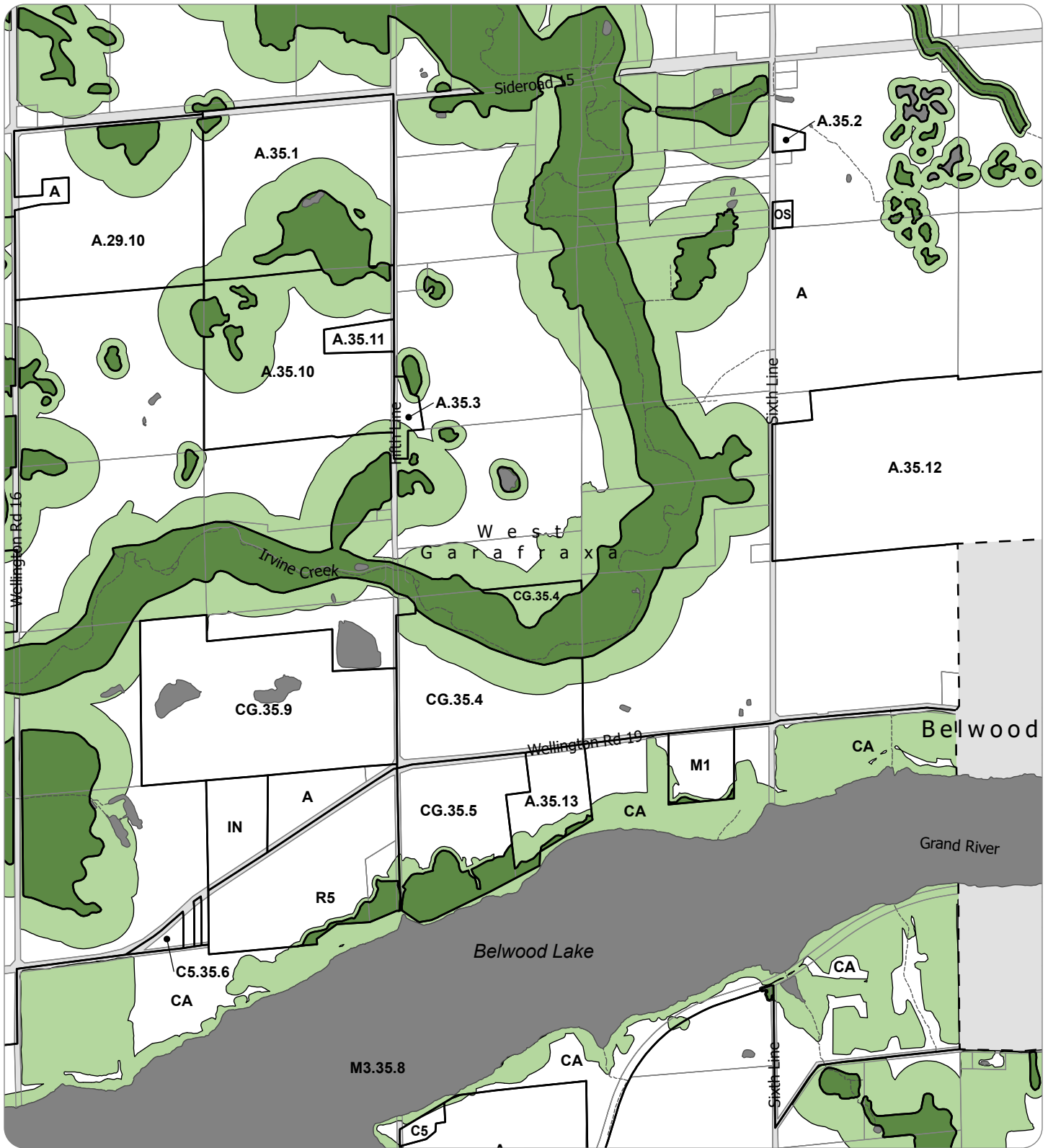


- Zone Boundary
- Environmental Protection
- Environmental Protection Overlay
- Urban Area
- Parcel Fabric
- Floodplain
- Flood Fringe
- Waterbody
- Watercourse
- Road

				21	27	33	39
1	6	11	16	22	28	34	40
2	7	12	17	23	29	35	41
3	8	13	18	24	30	36	42
4	9	14	19	25	31	37	43
5	10	15	20	26	32	38	44

Township of Centre Wellington
Zoning By-Law
Schedule "A"
Map 34
West Garafraxa



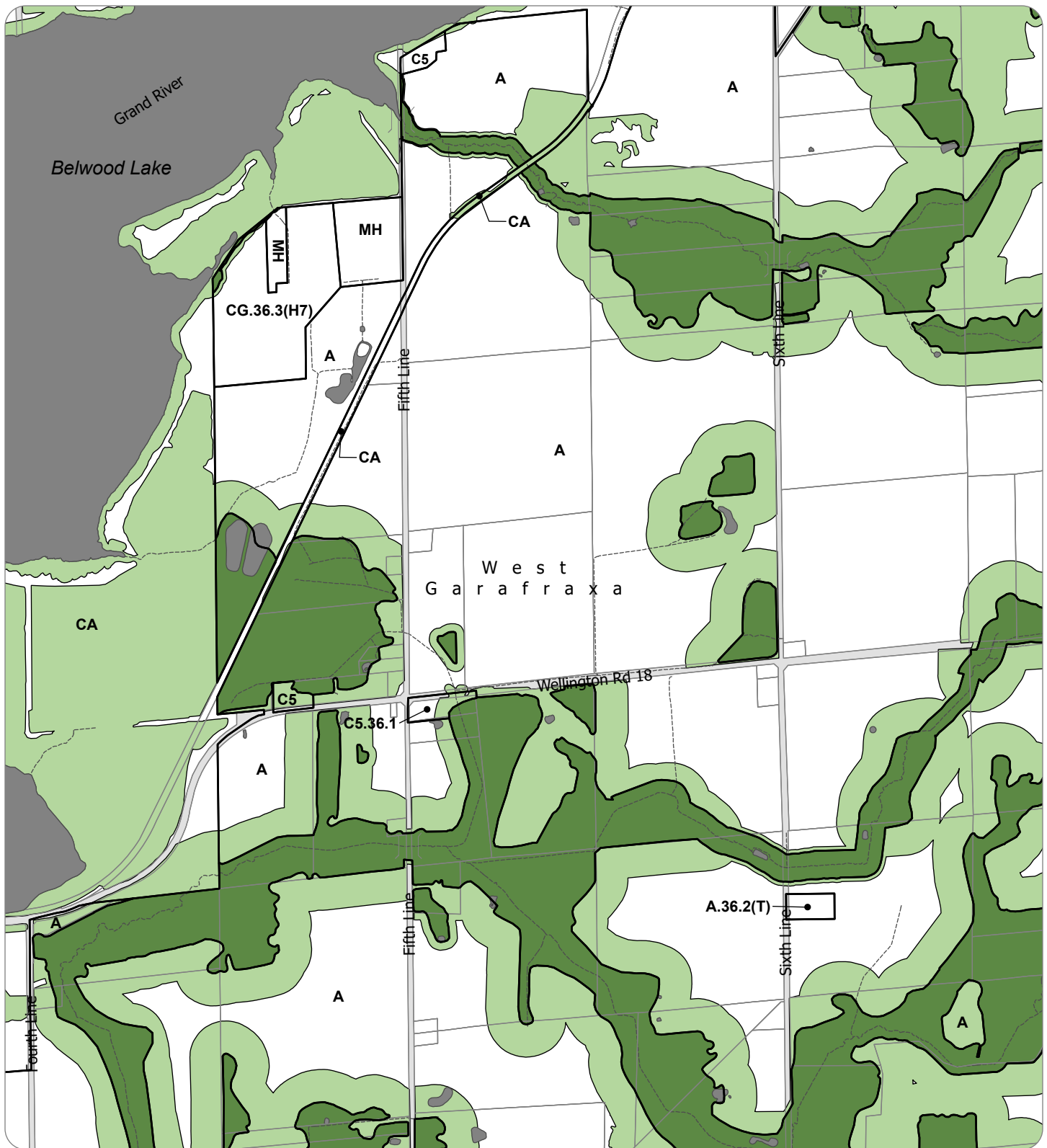









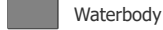


- Zone Boundary
- Environmental Protection
- Environmental Protection Overlay
- Urban Area
- Parcel Fabric
- Floodplain
- Flood Fringe
- Waterbody
- Watercourse
- Road

				21	27	33	39
1	6	11	16	22	28	34	40
2	7	12	17	23	29	35	41
3	8	13	18	24	30	36	42
4	9	14	19	25	31	37	43
5	10	15	20	26	32	38	44

Township of Centre Wellington
Zoning By-Law
Schedule "A"
Map 35
West Garafraxa



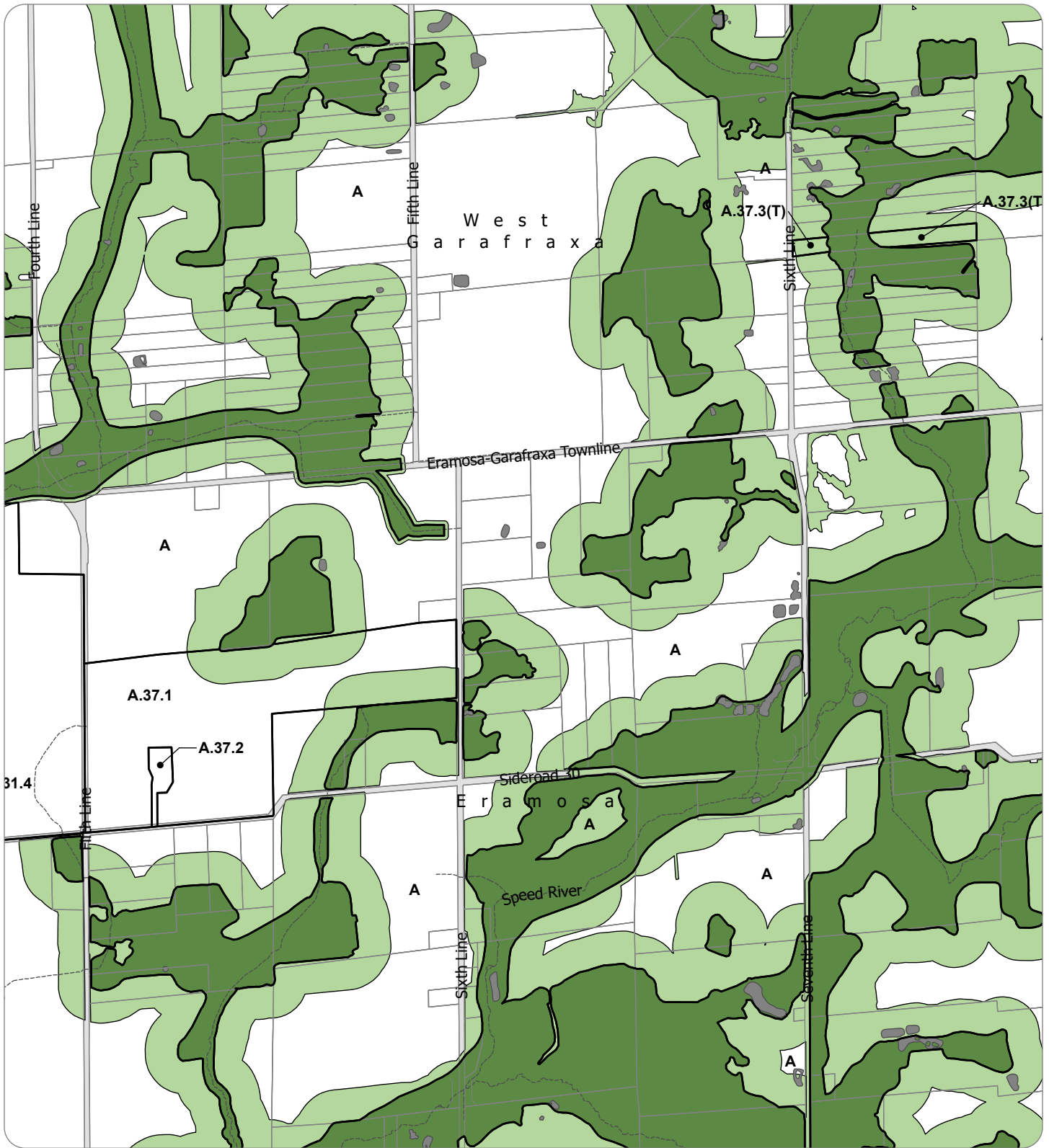


-  Zone Boundary
-  Environmental Protection
-  Environmental Protection Overlay
-  Urban Area
-  Parcel Fabric
-  Floodplain
-  Flood Fringe
-  Waterbody
-  Watercourse
-  Road

				21	27	33	39
1	6	11	16	22	28	34	40
2	7	12	17	23	29	35	41
3	8	13	18	24	30	36	42
4	9	14	19	25	31	37	43
5	10	15	20	26	32	38	44

Township of Centre Wellington
Zoning By-Law
Schedule "A"
Map 36
West Garafraxa





- Zone Boundary
- Environmental Protection
- Environmental Protection Overlay
- Urban Area
- Parcel Fabric
- Floodplain
- Flood Fringe
- Waterbody
- Watercourse
- Road

				21	27	33	39
1	6	11	16	22	28	34	40
2	7	12	17	23	29	35	41
3	8	13	18	24	30	36	42
4	9	14	19	25	31	37	43
5	10	15	20	26	32	38	44

Township of Centre Wellington
Zoning By-Law
Schedule "A"
Map 37
WG-Eramosa

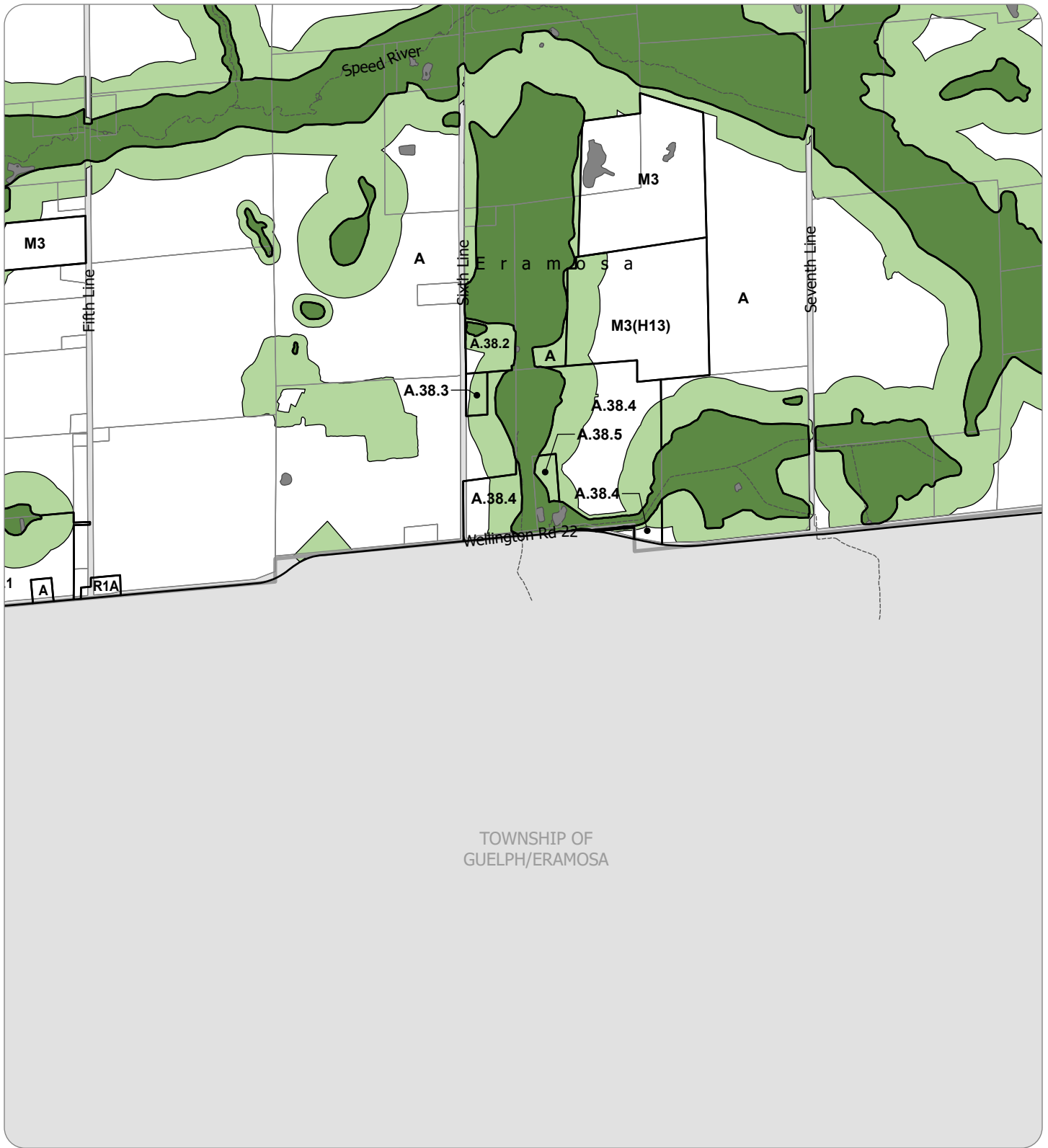
Sources: May include data from the Grand River Conservation Authority, County of Wellington, Teranet (2004) and © 2025 of the Queens Printer For Ontario.
Data provided herein is derived from sources with varying levels of accuracy and currency. This is not a survey product. The Township of Centre Wellington disclaims all responsibility for the accuracy or completeness of information contained herein. The Township of Centre Wellington assumes no responsibility for errors arising from use of these mapping products. All rights reserved. May not be reproduced without permission. © 2025 The Township of Centre Wellington.
Path: O:\DATA_ENTERPRISE\ZONING\ARPA\Zoning_ByLaw_Maps\Zoning_ByLaw_Maps.aprx

1:20,000
0 100 200 400 m



Author: cperez
Date Saved: 2023-09





TOWNSHIP OF
GUELPH/ERAMOSA

- Zone Boundary
- Environmental Protection
- Environmental Protection Overlay
- Urban Area
- Parcel Fabric
- Floodplain
- Flood Fringe
- Waterbody
- Watercourse
- Road

				21	27	33	39
1	6	11	16	22	28	34	40
2	7	12	17	23	29	35	41
3	8	13	18	24	30	36	42
4	9	14	19	25	31	37	43
5	10	15	20	26	32	38	44

Township of Centre Wellington
Zoning By-Law
Schedule "A"
Map 38
Eramosa

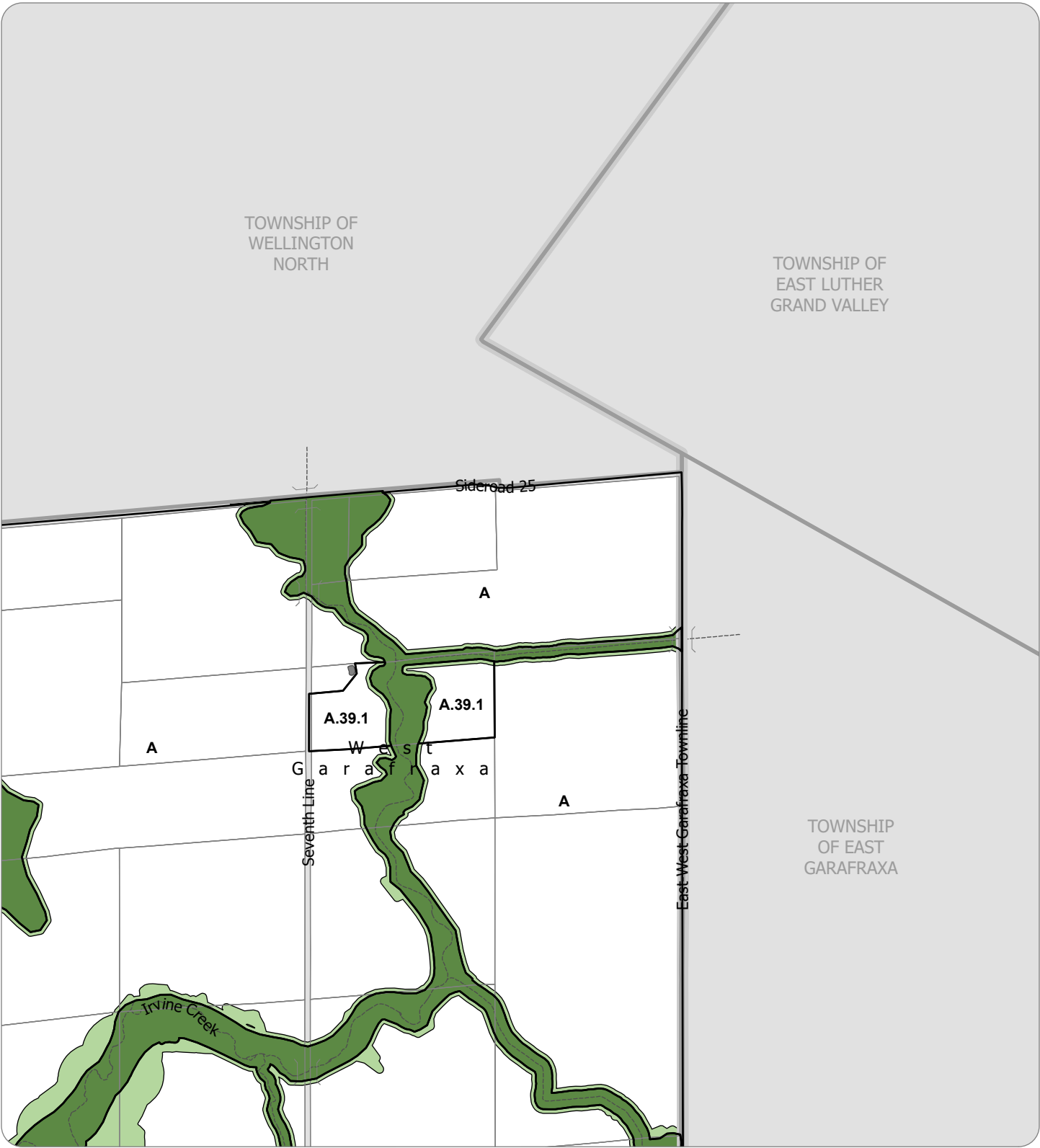
Sources: May include data from the Grand River Conservation Authority, County of Wellington, Teranet (2004) and © 2025 of the Queens Printer For Ontario.
Data provided herein is derived from sources with varying levels of accuracy and currency. This is not a survey product. The Township of Centre Wellington disclaims all responsibility for the accuracy or completeness of information contained herein. The Township of Centre Wellington assumes no responsibility for errors arising from use of these mapping products. All rights reserved. May not be reproduced without permission. © 2025 The Township of Centre Wellington.
Path: O:\DATA_ENTERPRISE\ZONING\ARPA\Zoning_ByLaw_Maps\Zoning_ByLaw_Maps.aprx

1:20,000
0 100 200 400 m



Author: cperez
Date Saved: 2023-09






- Zone Boundary
- Environmental Protection
- Environmental Protection Overlay
- Urban Area
- Parcel Fabric
- Floodplain
- Flood Fringe
- Waterbody
- Watercourse
- Road

				21	27	33	39
1	6	11	16	22	28	34	40
2	7	12	17	23	29	35	41
3	8	13	18	24	30	36	42
4	9	14	19	25	31	37	43
5	10	15	20	26	32	38	44

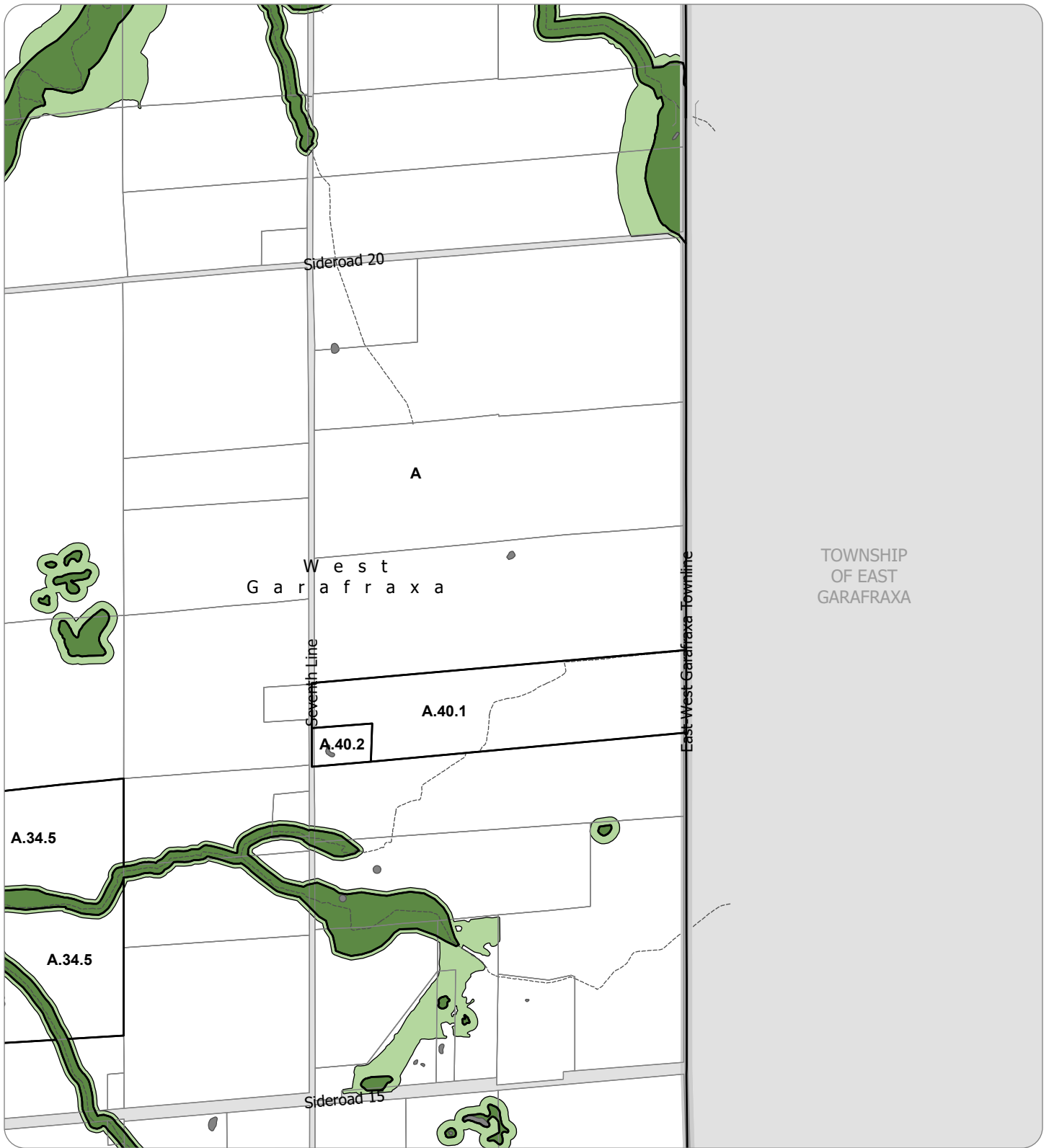
Township of Centre Wellington
 Zoning By-Law
 Schedule "A"
Map 39
 West Garafraxa

Sources: May include data from the Grand River Conservation Authority, County of Wellington, Teranet (2004) and © 2025 of the Queens Printer For Ontario.
 Data provided herein is derived from sources with varying levels of accuracy and currency. This is not a survey product. The Township of Centre Wellington disclaims all responsibility for the accuracy or completeness of information contained herein. The Township of Centre Wellington assumes no responsibility for errors arising from use of these mapping products. All rights reserved. May not be reproduced without permission. © 2025 The Township of Centre Wellington.
 Path: O:\DATA_ENTERPRISE\ZONING\ARPA\Zoning_ByLaw_Maps\Zoning_ByLaw_Maps.aprx



Author: cperez
 Date Saved: 2023-09





TOWNSHIP
OF EAST
GARAFRAXA

- Zone Boundary
- Environmental Protection
- Environmental Protection Overlay
- Urban Area
- Parcel Fabric
- Floodplain
- Flood Fringe
- Waterbody
- Watercourse
- Road

				21	27	33	39
1	6	11	16	22	28	34	40
2	7	12	17	23	29	35	41
3	8	13	18	24	30	36	42
4	9	14	19	25	31	37	43
5	10	15	20	26	32	38	44

Township of Centre Wellington
Zoning By-Law
Schedule "A"
Map 40
West Garafraxa

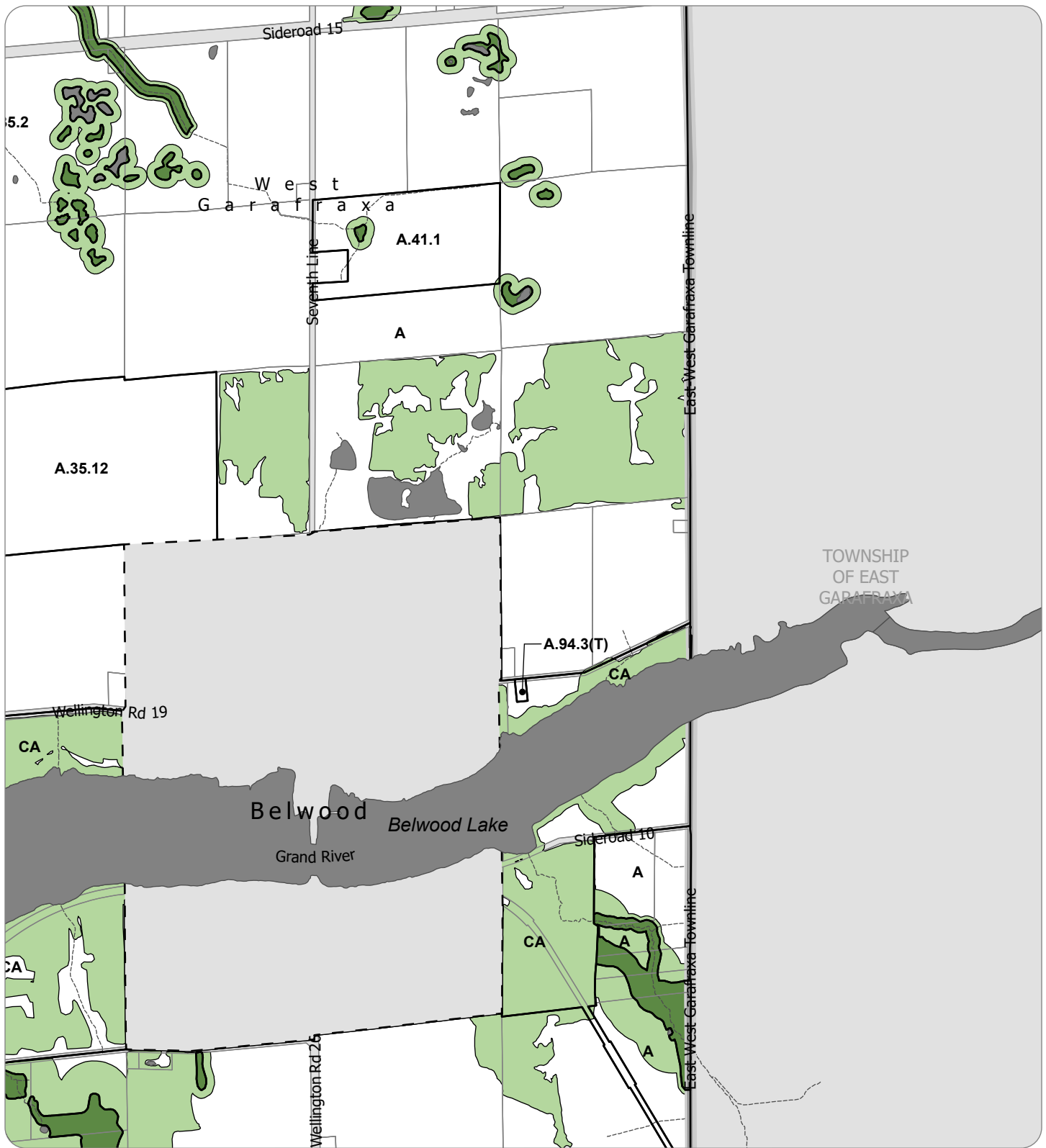
Sources: May include data from the Grand River Conservation Authority, County of Wellington, Teranet (2004) and © 2025 of the Queens Printer For Ontario.
Data provided herein is derived from sources with varying levels of accuracy and currency. This is not a survey product. The Township of Centre Wellington disclaims all responsibility for the accuracy or completeness of information contained herein. The Township of Centre Wellington assumes no responsibility for errors arising from use of these mapping products. All rights reserved. May not be reproduced without permission. © 2025 The Township of Centre Wellington.
Path: O:\DATA_ENTERPRISE\ZONING\ARPA\Zoning_ByLaw_Maps\Zoning_ByLaw_Maps.aprx

1:20,000
0 100 200 400 m



Author: cperez
Date Saved: 2023-09



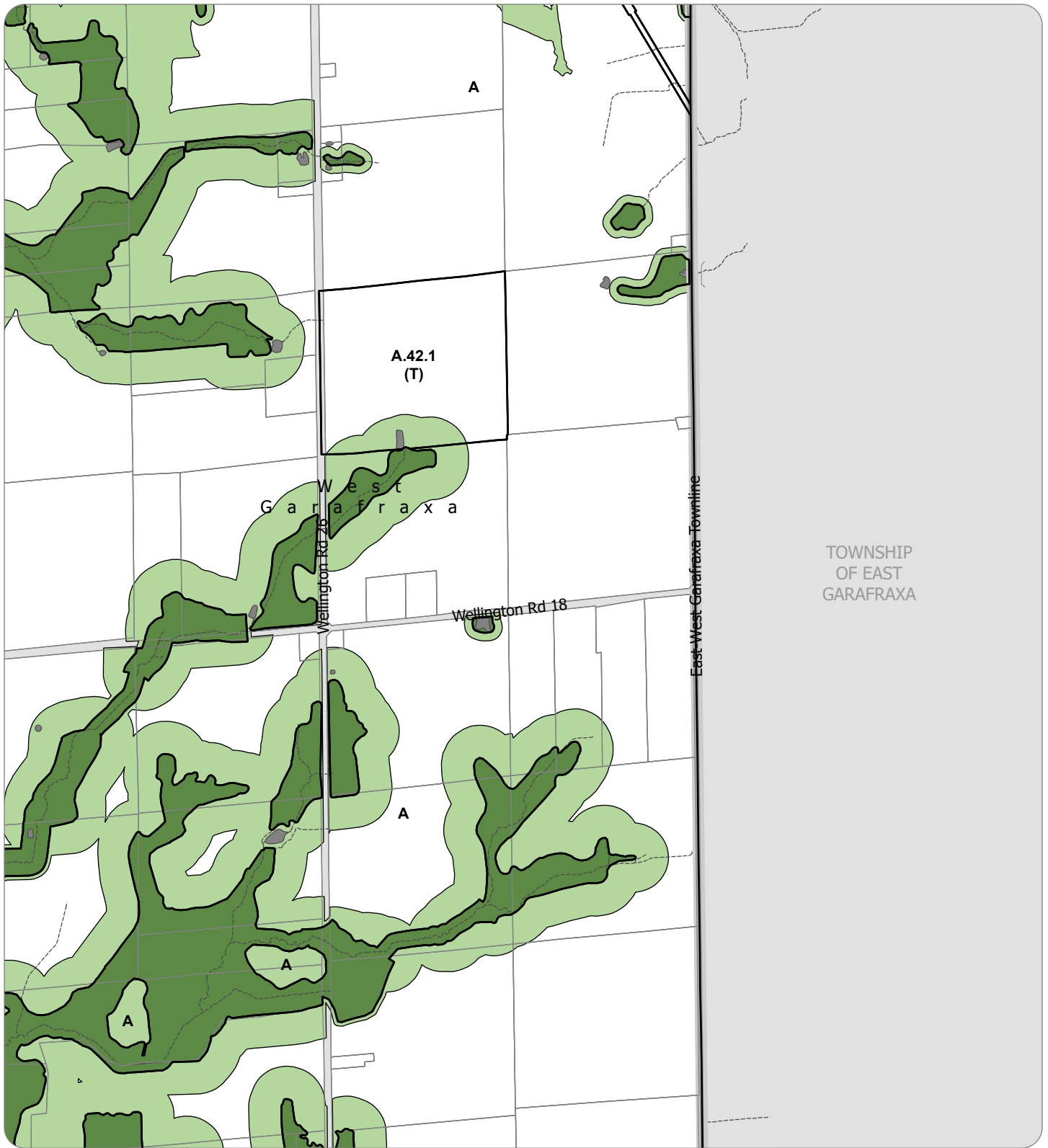


- Zone Boundary
- Environmental Protection
- Environmental Protection Overlay
- Urban Area
- Parcel Fabric
- Floodplain
- Flood Fringe
- Waterbody
- Watercourse
- Road

				21	27	33	39
1	6	11	16	22	28	34	40
2	7	12	17	23	29	35	41
3	8	13	18	24	30	36	42
4	9	14	19	25	31	37	43
5	10	15	20	26	32	38	44

Township of Centre Wellington
Zoning By-Law
Schedule "A"
Map 41
West Garafraxa





- Zone Boundary
- Environmental Protection
- Environmental Protection Overlay
- Urban Area
- Parcel Fabric
- Floodplain
- Flood Fringe
- Waterbody
- Watercourse
- Road

				21	27	33	39
1	6	11	16	22	28	34	40
2	7	12	17	23	29	35	41
3	8	13	18	24	30	36	42
4	9	14	19	25	31	37	43
5	10	15	20	26	32	38	44

Township of Centre Wellington
Zoning By-Law
Schedule "A"
Map 42
West Garafraxa

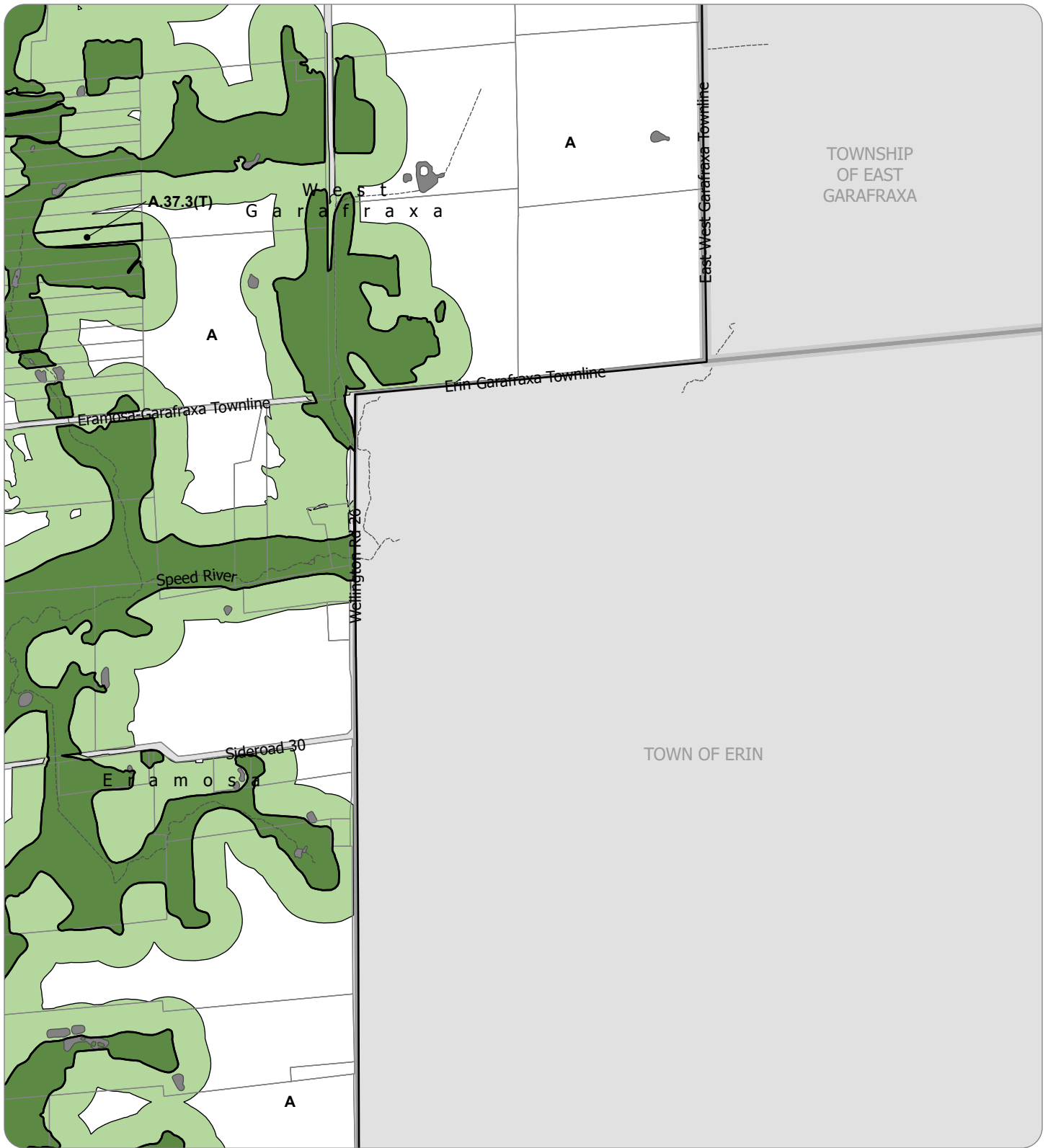
Sources: May include data from the Grand River Conservation Authority, County of Wellington, Teranet (2004) and © 2025 of the Queens Printer For Ontario.
Data provided herein is derived from sources with varying levels of accuracy and currency. This is not a survey product. The Township of Centre Wellington disclaims all responsibility for the accuracy or completeness of information contained herein. The Township of Centre Wellington assumes no responsibility for errors arising from use of these mapping products. All rights reserved. May not be reproduced without permission. © 2025 The Township of Centre Wellington.
Path: O:\DATA_ENTERPRISE\ZONING\ARPA\Zoning_ByLaw_Maps\Zoning_ByLaw_Maps.aprx

1:20,000
0 100 200 400 m



Author: cperez
Date Saved: 2023-09





- Zone Boundary
- Environmental Protection
- Environmental Protection Overlay
- Urban Area
- Parcel Fabric
- Floodplain
- Flood Fringe
- Waterbody
- Watercourse
- Road

				21	27	33	39
1	6	11	16	22	28	34	40
2	7	12	17	23	29	35	41
3	8	13	18	24	30	36	42
4	9	14	19	25	31	37	43
5	10	15	20	26	32	38	44

Township of Centre Wellington
Zoning By-Law
Schedule "A"
Map 43
WG-Eramosa

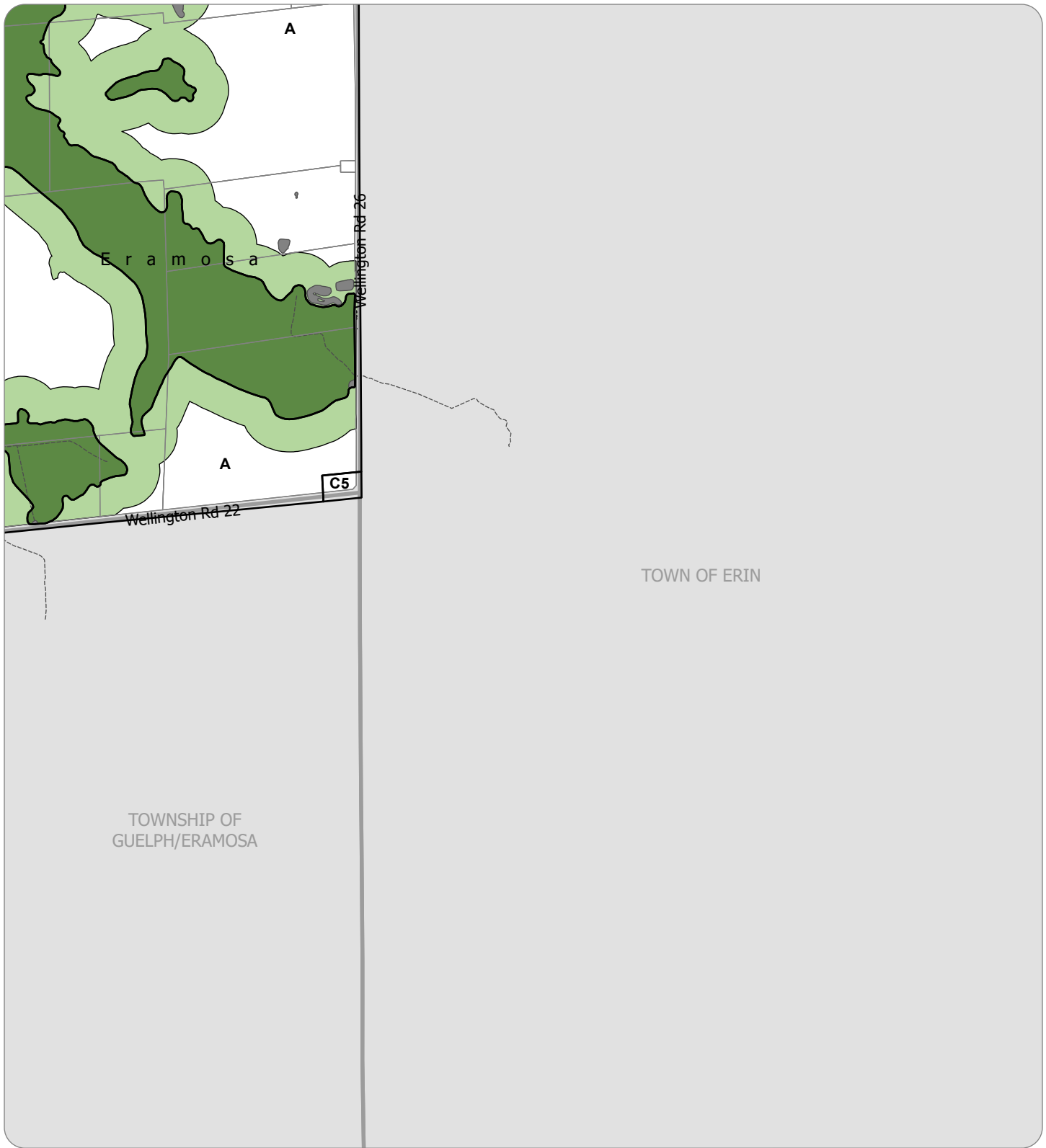
Sources: May include data from the Grand River Conservation Authority, County of Wellington, Teranet (2004) and © 2025 of the Queens Printer For Ontario.
Data provided herein is derived from sources with varying levels of accuracy and currency. This is not a survey product. The Township of Centre Wellington disclaims all responsibility for the accuracy or completeness of information contained herein. The Township of Centre Wellington assumes no responsibility for errors arising from use of these mapping products. All rights reserved. May not be reproduced without permission. © 2025 The Township of Centre Wellington.
Path: O:\DATA_ENTERPRISE\ZONING\ARPA\Zoning_ByLaw_Maps\Zoning_ByLaw_Maps.aprx

1:20,000
0 100 200 400 m



Author: cperez
Date Saved: 2023-09





- Zone Boundary
- Environmental Protection
- Environmental Protection Overlay
- Urban Area
- Parcel Fabric
- Floodplain
- Flood Fringe
- Waterbody
- Watercourse
- Road

				21	27	33	39
1	6	11	16	22	28	34	40
2	7	12	17	23	29	35	41
3	8	13	18	24	30	36	42
4	9	14	19	25	31	37	43
5	10	15	20	26	32	38	44

Township of Centre Wellington
Zoning By-Law
Schedule "A"
Map 44
Eramosa

