




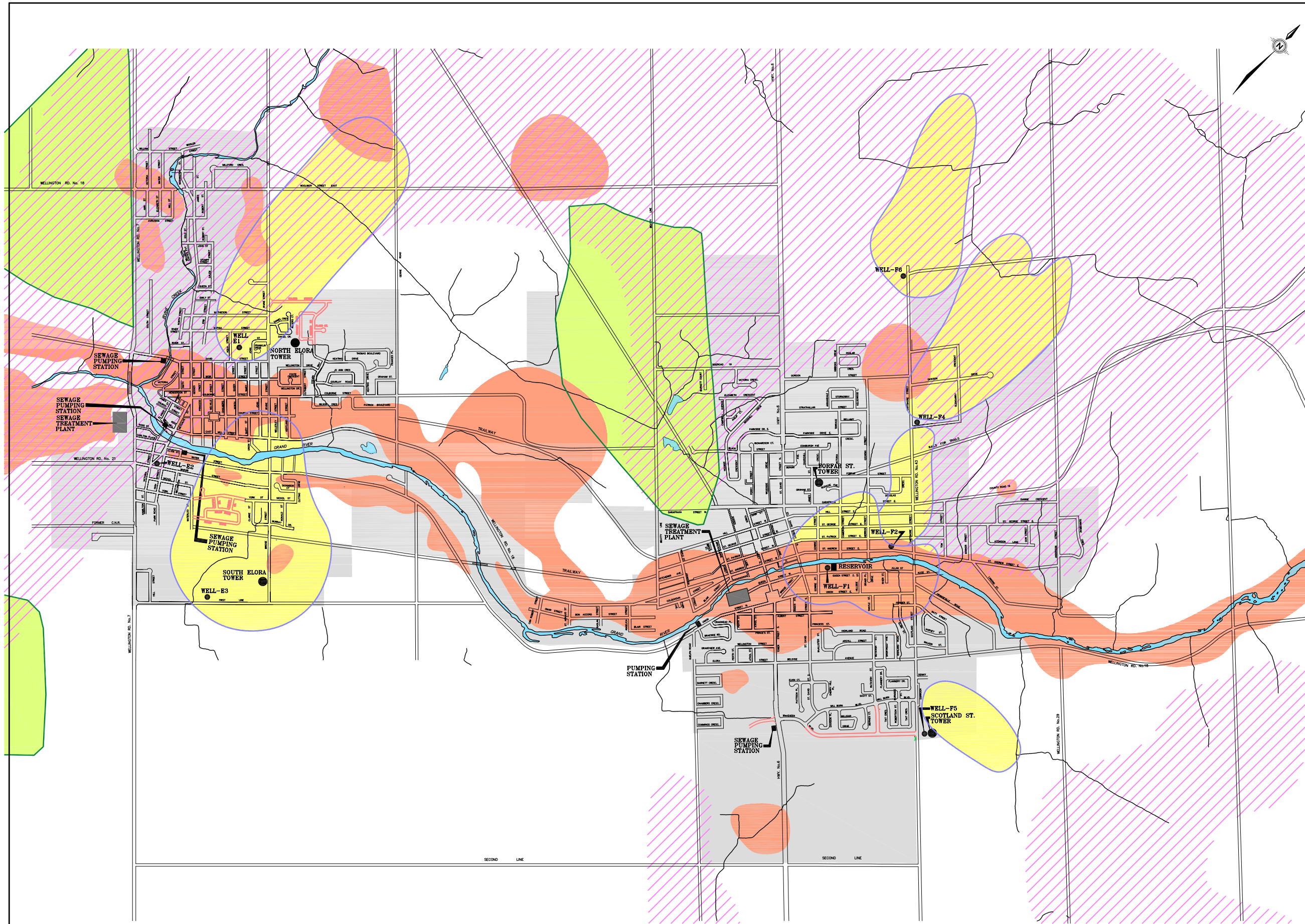


**GROUNDWATER
MANAGEMENT PLAN
FERGUS - ELORA - SALEM
TOWNSHIP OF CENTRE WELLINGTON
SCHEDULE C**

LEGEND:

-  POTENTIAL AREAS FOR FUTURE WATER SUPPLY TAKING
-  2 YEAR CAPTURE ZONE
-  HIGH AQUIFER VULNERABILITY
-  POTENTIAL RECHARGE AREAS
-  URBAN CENTRE LIMITS



APRIL 2003
SCALE:
0 100 250 500



SOURCE DATA:
TOWNSHIP OF CENTRE WELLINGTON
GROUNDWATER MANAGEMENT STUDY