

**Legend**

Bridge Number  
Former Municipality Code  
 Bridge ID: 29-WG (5, 2.9m)  
 Load Limit (tonnes)  
 Height Limit (metres)

- Centre Wellington Structures**
- Open Road Bridge (41)
  - Closed Road Bridge (11)
  - Bridge Recommended for Permanent Closure (4)
  - Open Culvert (52)
  - Open Pedestrian Bridge (6)
  - Designated Heritage
  - Narrow Structure
  - Narrow Structure With One Lane Only


**Additional Structure Statistics:**

- Load Restricted (5)
- Height Restricted (1)


- Neighboring Municipality Structures Shown:**
- 0016 Township of East Garafraxa
  - 2050 Township of Wellington North
  - 170160 Township of Woolwich
  - 180160 Township of Woolwich

# 2026 Centre Wellington Structure Locations & Condition

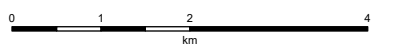
Updated: April, 2026



© 2024 The Township of Centre Wellington



1:85,000



0 1 2 4 km