


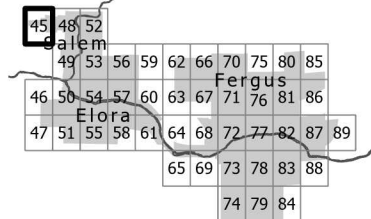


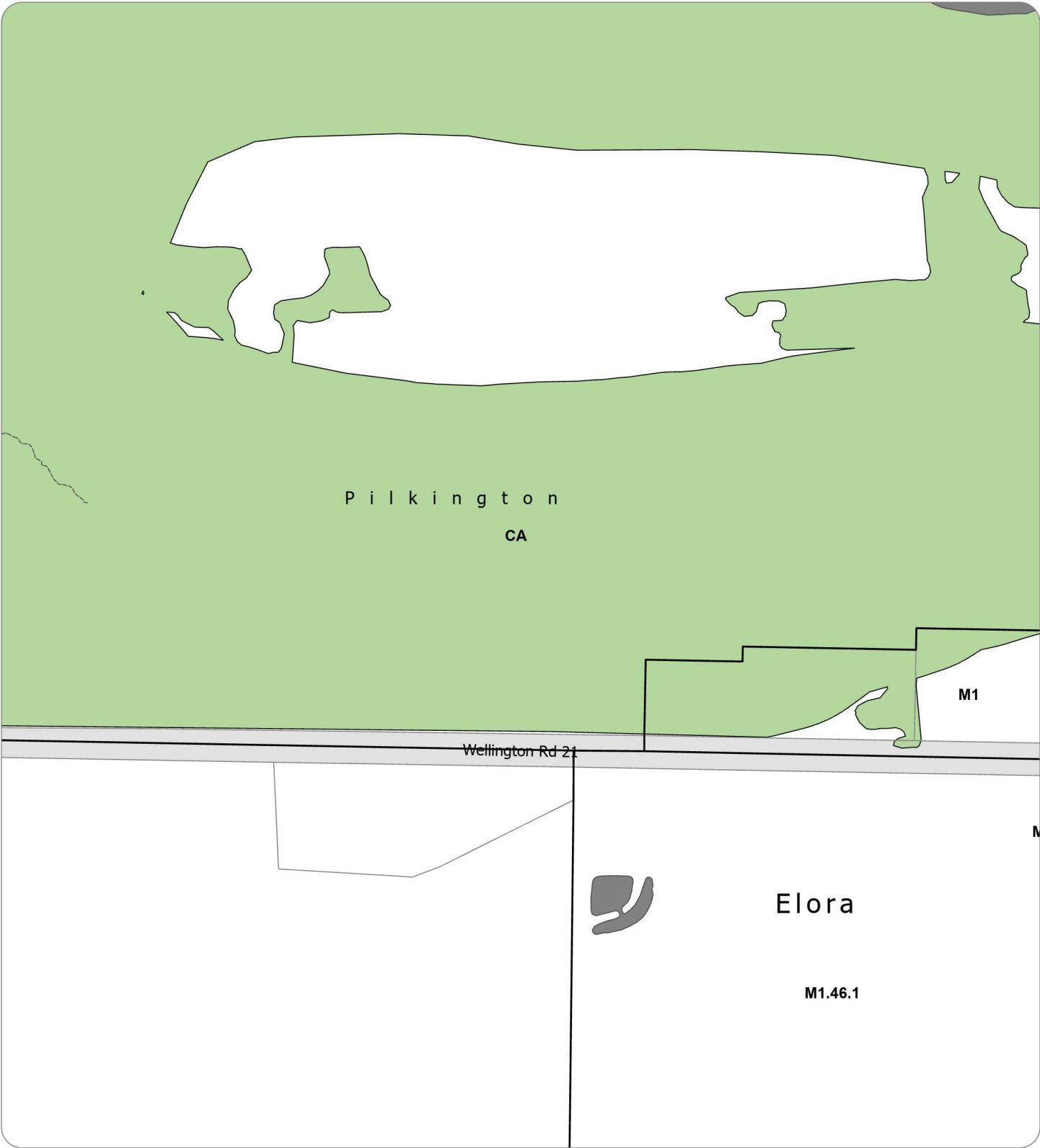












-  Zone Boundary
-  Environmental Protection
-  Environmental Protection Overlay
-  Heritage Area Overlay
-  Parcel Fabric
-  Floodplain
-  Flood Fringe
-  Waterbody
-  Watercourse
-  Road

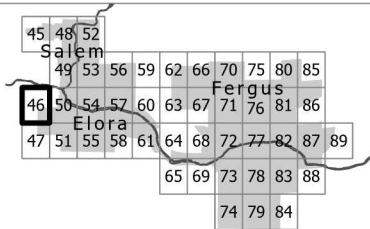


Township of Centre Wellington
Zoning By-Law
Schedule "A"
Map 45
Salem






-  Zone Boundary
-  Environmental Protection
-  Environmental Protection Overlay
-  Heritage Area Overlay
-  Parcel Fabric
-  Floodplain
-  Flood Fringe
-  Waterbody
-  Watercourse
-  Road



Township of Centre Wellington
Zoning By-Law
Schedule "A"
Map 46
Elora

Sources: May include data from the Grand River Conservation Authority, County of Wellington, Teranet (2004) and ©2026 of the Queens Printer for Ontario.
Data provided herein is derived from sources with varying levels of accuracy and currency. This is not a survey product. The Township of Centre Wellington disclaims all responsibility for the accuracy or completeness of information contained herein. The Township of Centre Wellington assumes no responsibility for errors arising from use of these mapping products. All rights reserved. May not be reproduced without permission. © 2026 The Township of Centre Wellington.
Path: O:\DATA_ENTERPRISE\ZONING\ARPA\Zoning_ByLaw_Maps\Zoning_ByLaw_Maps.aprx

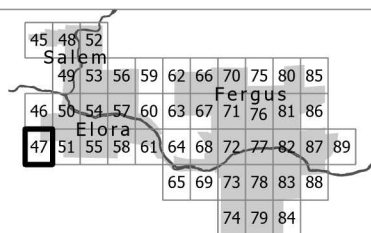


Author: cperez
Date Saved: 2026-01



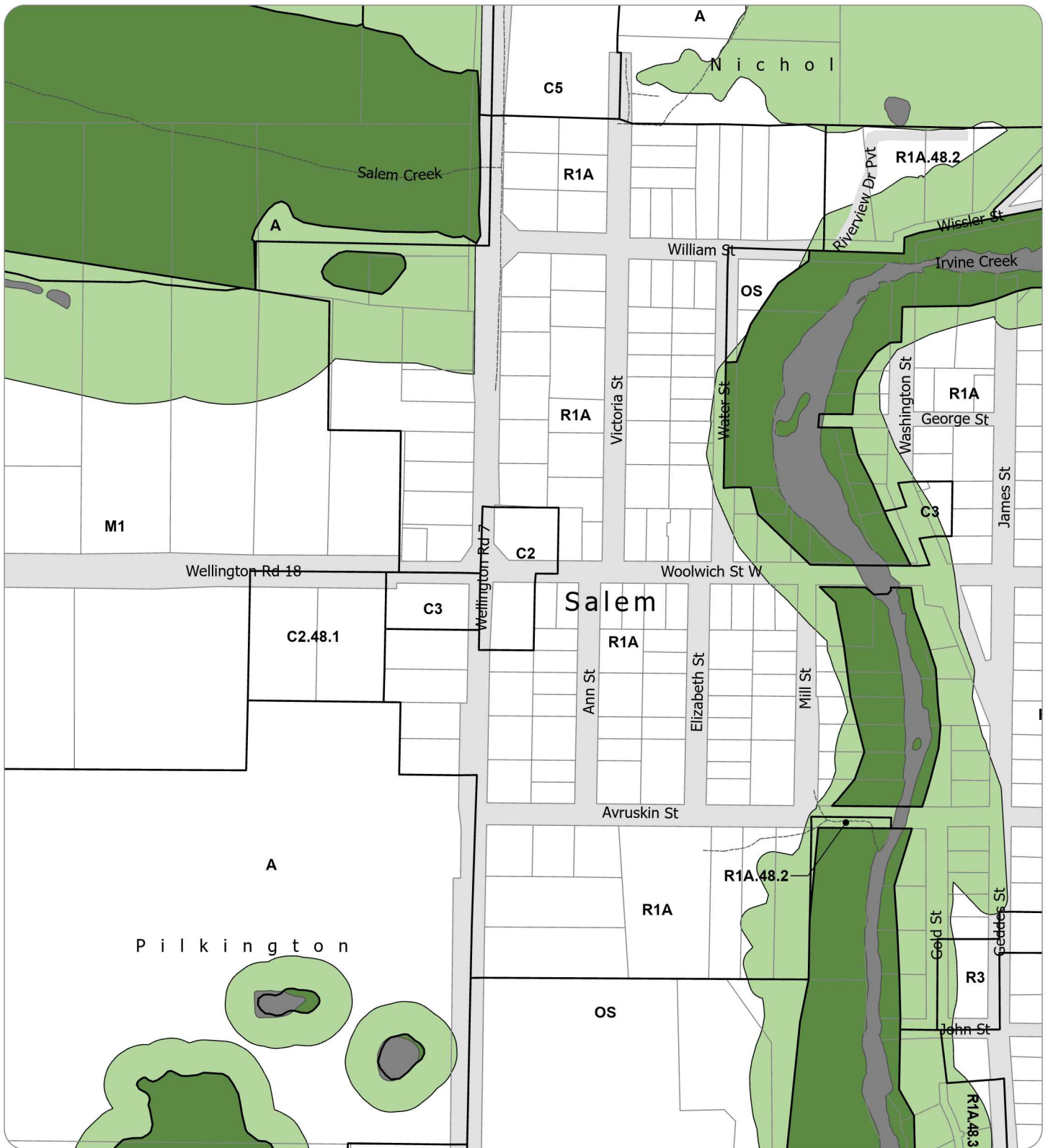


- Zone Boundary
- Environmental Protection
- Environmental Protection Overlay
- Heritage Area Overlay
- Parcel Fabric
- Floodplain
- Flood Fringe
- Waterbody
- Watercourse
- Road

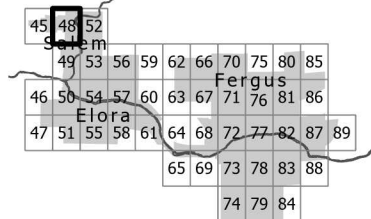


Township of Centre Wellington
Zoning By-Law
Schedule "A"
Map 47
Elora



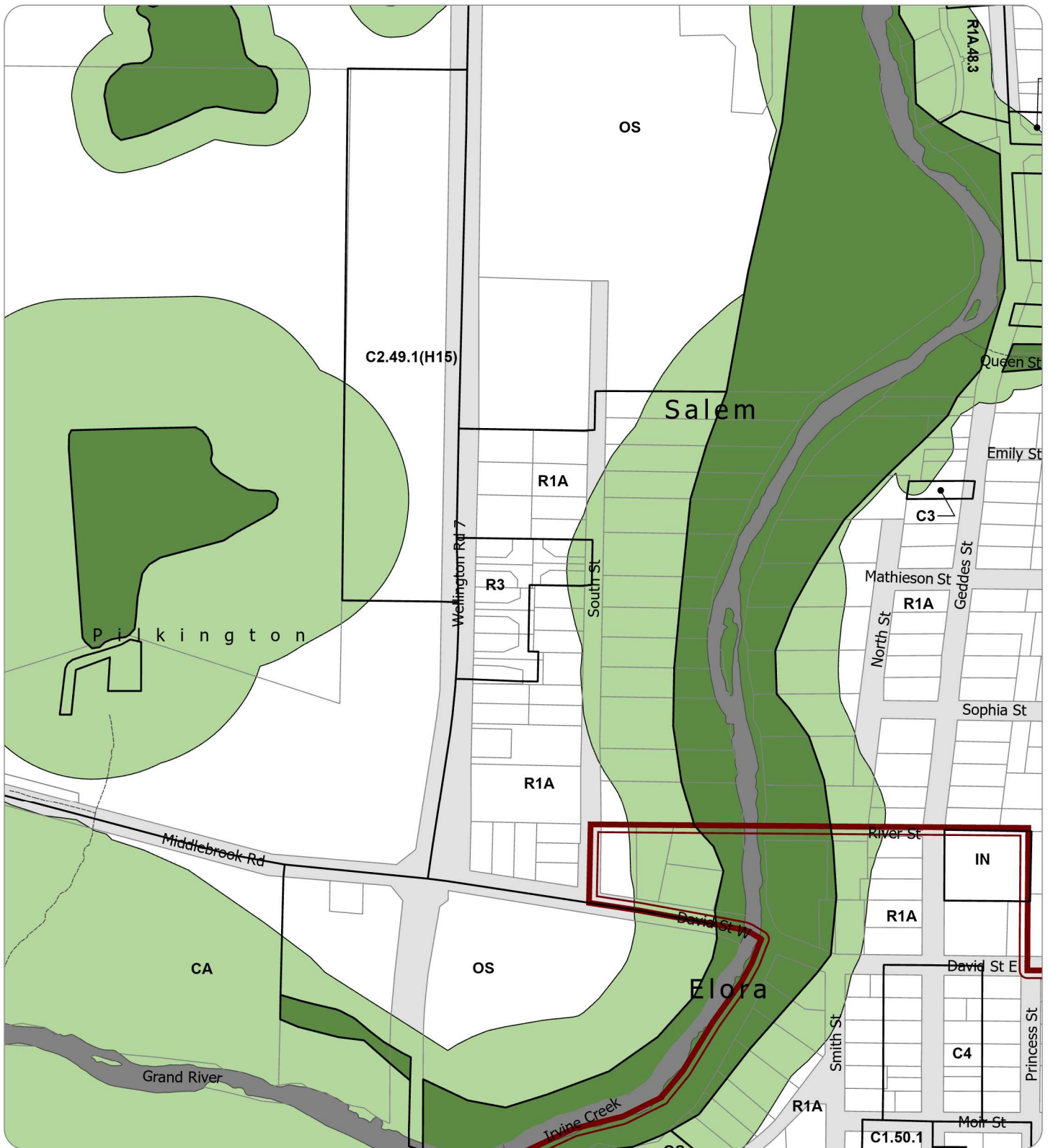


- Zone Boundary
- Environmental Protection
- Environmental Protection Overlay
- Heritage Area Overlay
- Parcel Fabric
- Floodplain
- Flood Fringe
- Waterbody
- Watercourse
- Road

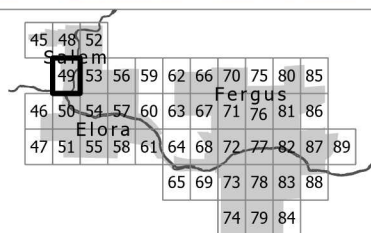


Township of Centre Wellington
Zoning By-Law
Schedule "A"
Map 48
Salem



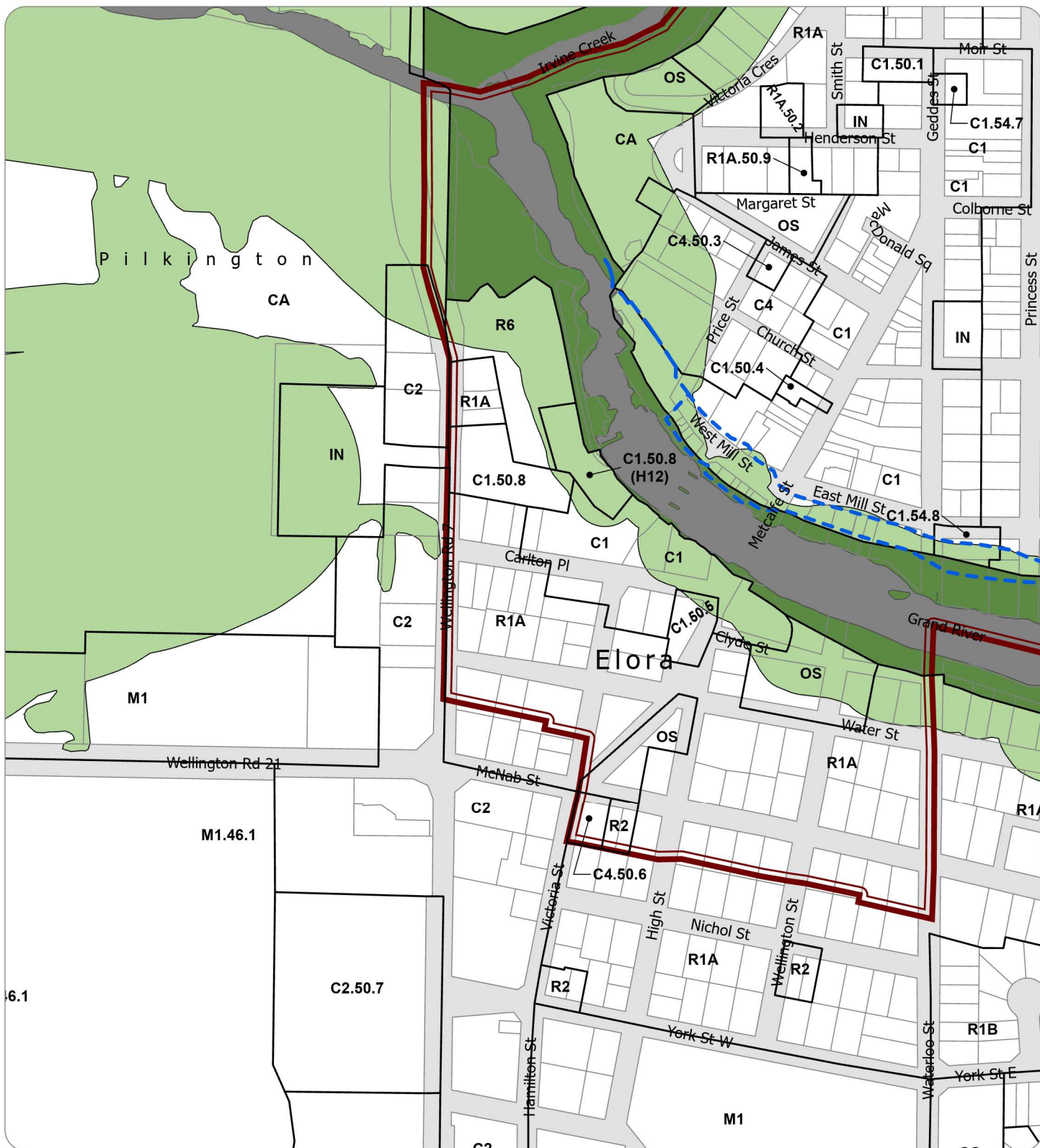


- Zone Boundary
- Environmental Protection
- Environmental Protection Overlay
- Heritage Area Overlay
- Parcel Fabric
- Floodplain
- Flood Fringe
- Waterbody
- Watercourse
- Road

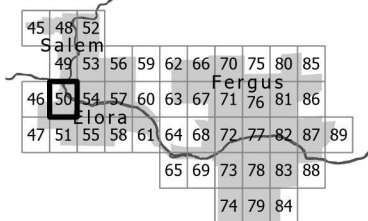


Township of Centre Wellington
Zoning By-Law
Schedule "A"
Map 49
Elora-Salem





- Zone Boundary
- Environmental Protection
- Environmental Protection Overlay
- Heritage Area Overlay
- Parcel Fabric
- Floodplain
- Flood Fringe
- Waterbody
- Watercourse
- Road



Township of Centre Wellington
Zoning By-Law
Schedule "A"
Map 50
Elora

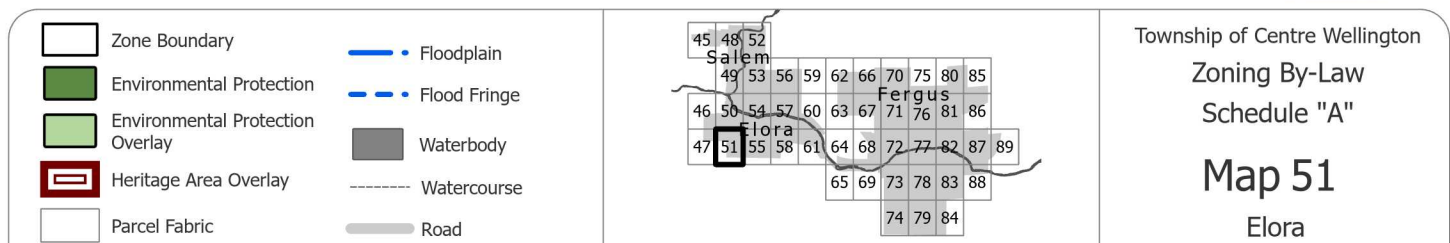
Sources: May include data from the Grand River Conservation Authority, County of Wellington, Teranet (2004) and © 2026 of the Queens Printer For Ontario. Data provided herein is derived from sources with varying levels of accuracy and currency. This is not a survey product. The Township of Centre Wellington disclaims all responsibility for the accuracy or completeness of information contained herein. The Township of Centre Wellington assumes no responsibility for errors arising from use of these mapping products. All rights reserved. May not be reproduced without permission. © 2026 The Township of Centre Wellington. Path: O:\DATA_ENTERPRISE\ZONING\ARPA\Zoning_ByLaw_Maps\Zoning_ByLaw_Maps.aprx

1:5,000
0 50 100 m



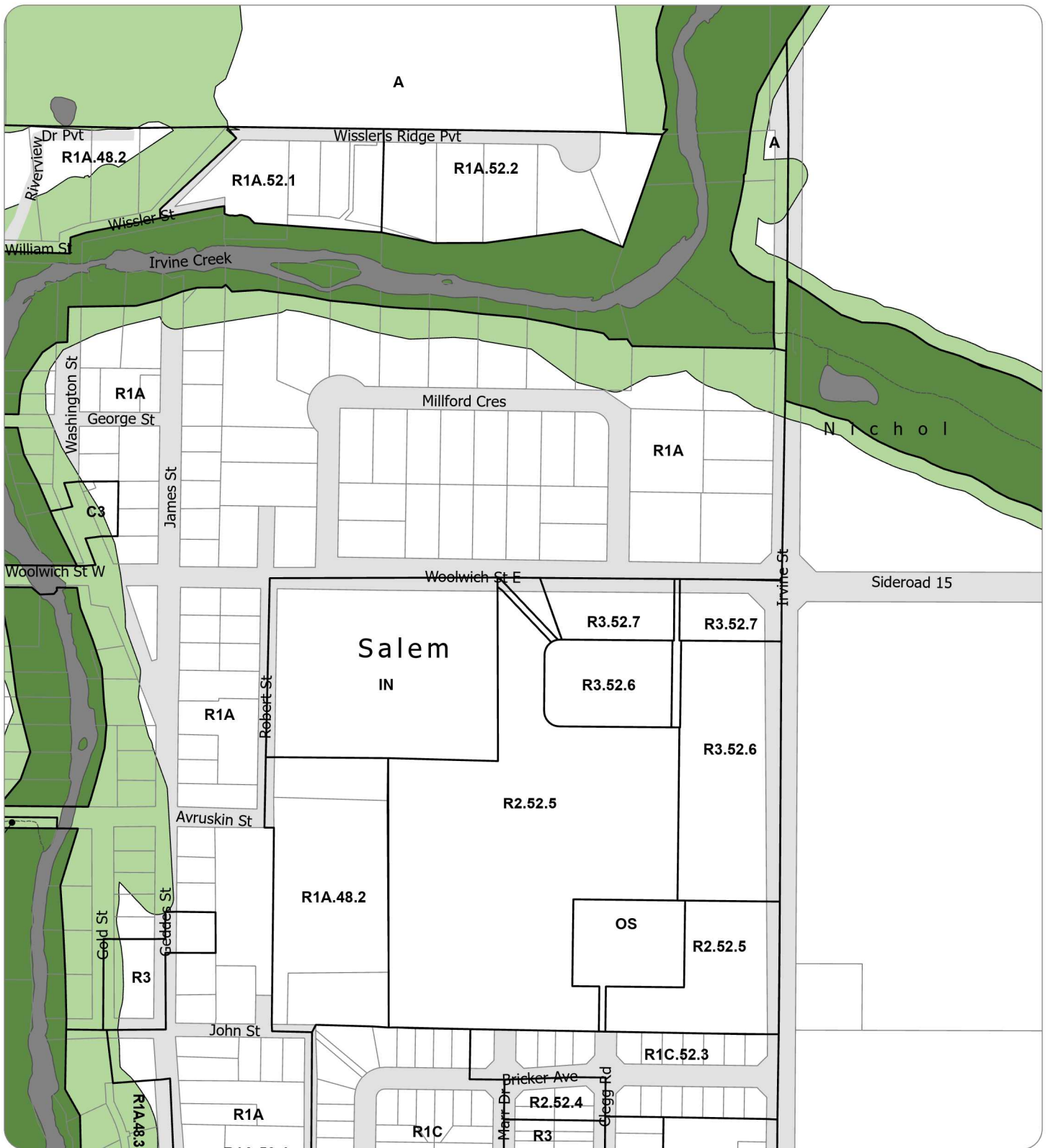
Author: cperez
Date Saved: 2026-01



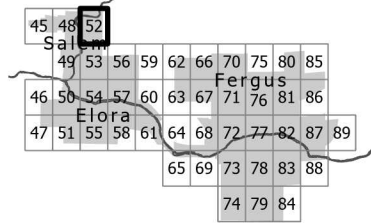


Author: cperez
Date Saved: 2026-01





- Zone Boundary
- Environmental Protection
- Environmental Protection Overlay
- Heritage Area Overlay
- Parcel Fabric
- Floodplain
- Flood Fringe
- Waterbody
- Watercourse
- Road



Township of Centre Wellington
Zoning By-Law
Schedule "A"
Map 52
Salem

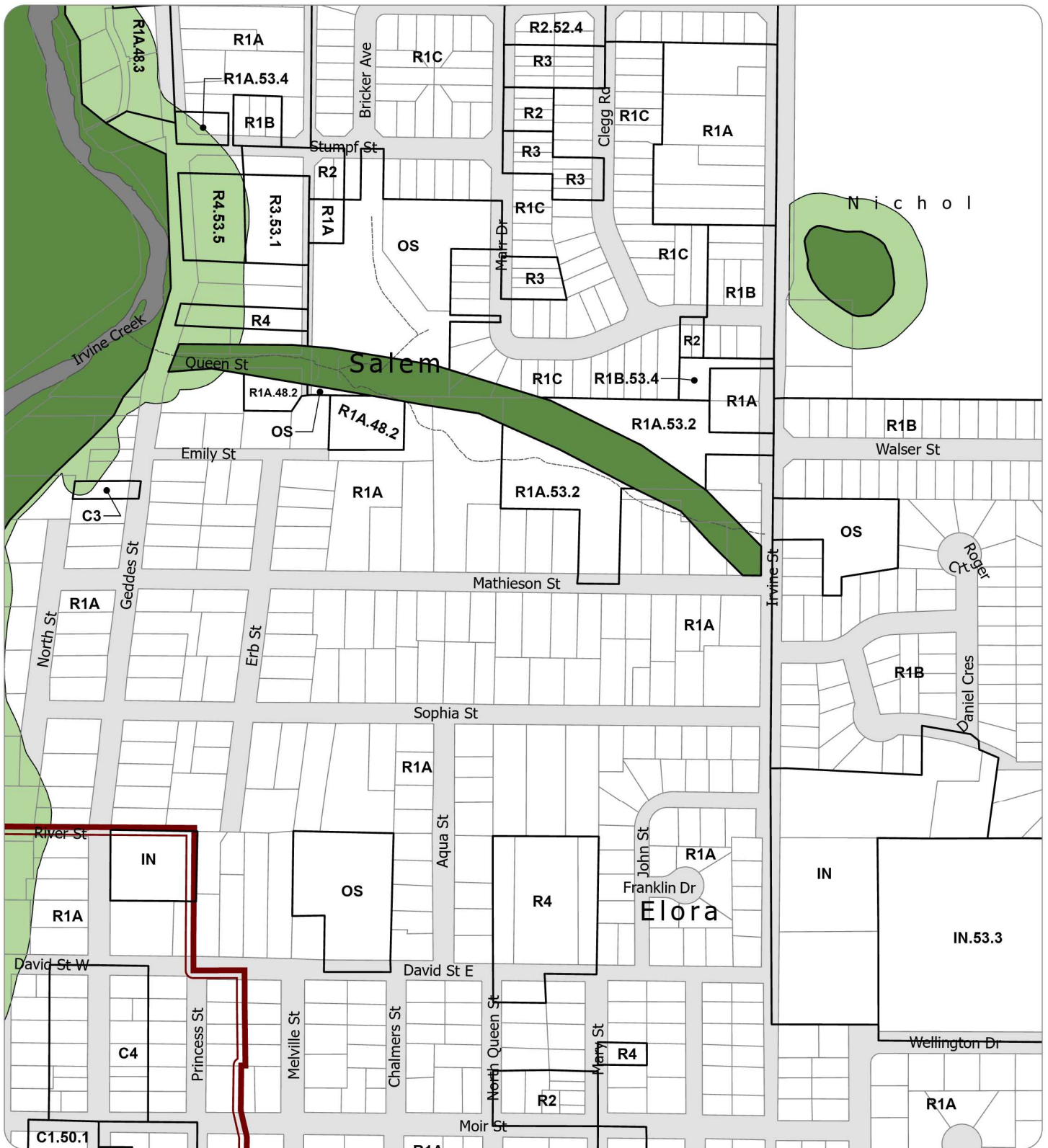
Sources: May include data from the Grand River Conservation Authority, County of Wellington, Teranet (2004) and © 2026 of the Queens Printer For Ontario.
Data provided herein is derived from sources with varying levels of accuracy and currency. This is not a survey product. The Township of Centre Wellington disclaims all responsibility for the accuracy or completeness of information contained herein. The Township of Centre Wellington assumes no responsibility for errors arising from use of these mapping products. All rights reserved. May not be reproduced without permission. © 2026 The Township of Centre Wellington.
Path: O:\DATA_ENTERPRISE\ZONING\ARPA\Zoning_ByLaw_Maps\Zoning_ByLaw_Maps.aprx








1:5,000
0 50 100 m

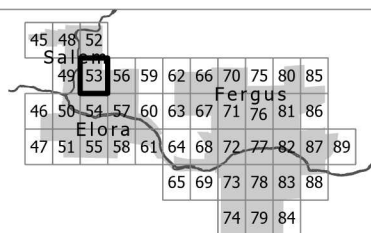


Author: cperez
Date Saved: 2026-01





-  Zone Boundary
-  Environmental Protection
-  Environmental Protection Overlay
-  Heritage Area Overlay
-  Parcel Fabric
-  Floodplain
-  Flood Fringe
-  Waterbody
-  Watercourse
-  Road



Township of Centre Wellington
 Zoning By-Law
 Schedule "A"
Map 53
 Elora-Salem

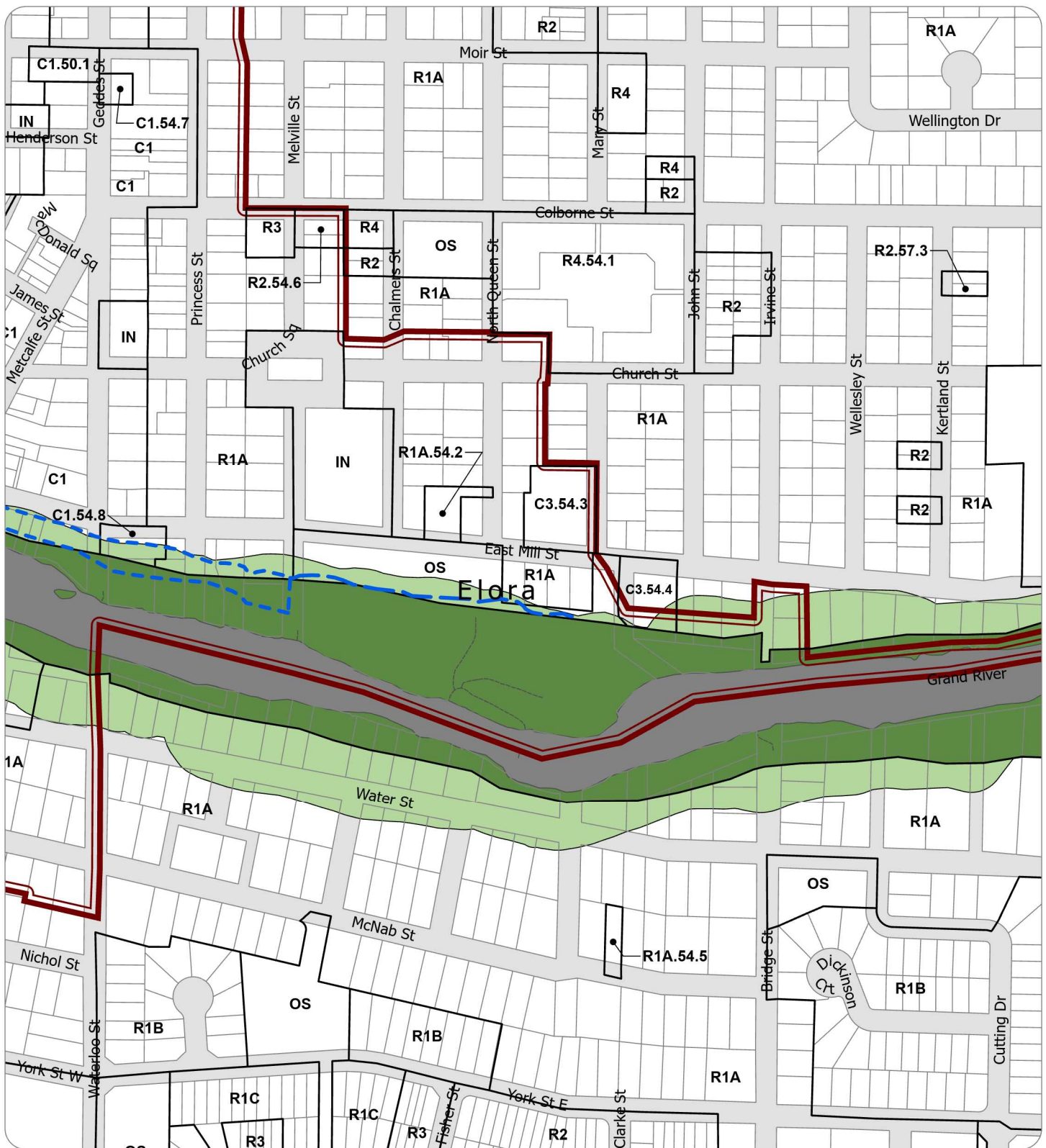
Sources: May include data from the Grand River Conservation Authority, County of Wellington, Teranet (2004) and © 2026 of the Queens Printer for Ontario.
 Data provided herein is derived from sources with varying levels of accuracy and currency. This is not a survey product. The Township of Centre Wellington disclaims all responsibility for the accuracy or completeness of information contained herein. The Township of Centre Wellington assumes no responsibility for errors arising from use of these mapping products. All rights reserved. May not be reproduced without permission. © 2026 The Township of Centre Wellington.
 Path: O:\DATA_ENTERPRISE\ZONING\ARPA\Zoning_ByLaw_Maps\Zoning_ByLaw_Maps.aprx

1:5,000
 0 50 100 m

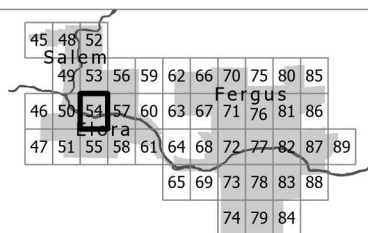


Author: cperez
 Date Saved: 2026-01





- Zone Boundary
- Environmental Protection
- Environmental Protection Overlay
- Heritage Area Overlay
- Parcel Fabric
- Floodplain
- Flood Fringe
- Waterbody
- Watercourse
- Road



Township of Centre Wellington
Zoning By-Law
Schedule "A"
Map 54
Elora

Sources: May include data from the Grand River Conservation Authority, County of Wellington, Teranet (2004) and © 2026 of the Queens Printer for Ontario. Data provided herein is derived from sources with varying levels of accuracy and currency. This is not a survey product. The Township of Centre Wellington disclaims all responsibility for the accuracy or completeness of information contained herein. The Township of Centre Wellington assumes no responsibility for errors arising from use of these mapping products. All rights reserved. May not be reproduced without permission. © 2026 The Township of Centre Wellington. Path: O:\DATA_ENTERPRISE\ZONING\ARPA\Zoning_ByLaw_Maps\Zoning_ByLaw_Maps.aprx








1:5,000
0 50 100 m

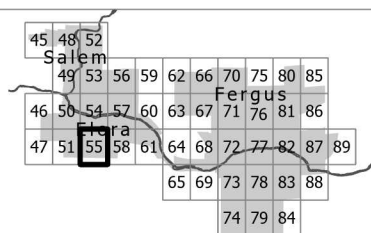


Author: cperez
Date Saved: 2026-01



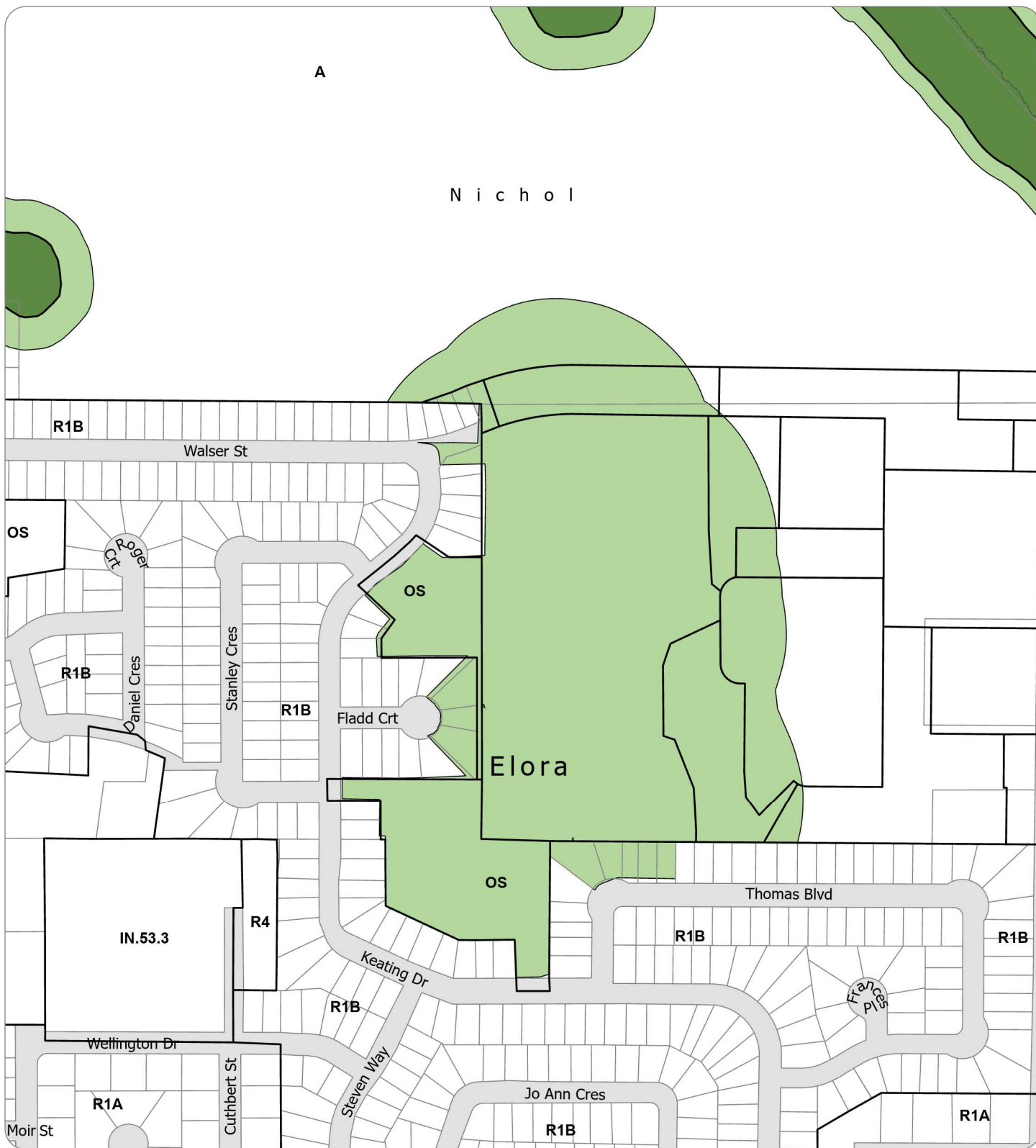


-  Zone Boundary
-  Environmental Protection
-  Environmental Protection Overlay
-  Heritage Area Overlay
-  Parcel Fabric
-  Floodplain
-  Flood Fringe
-  Waterbody
-  Watercourse
-  Road

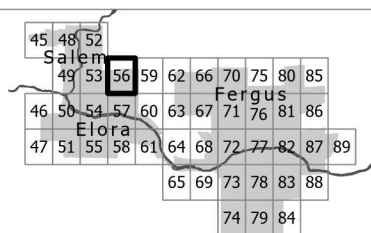


Township of Centre Wellington
 Zoning By-Law
 Schedule "A"
Map 55
 Elora



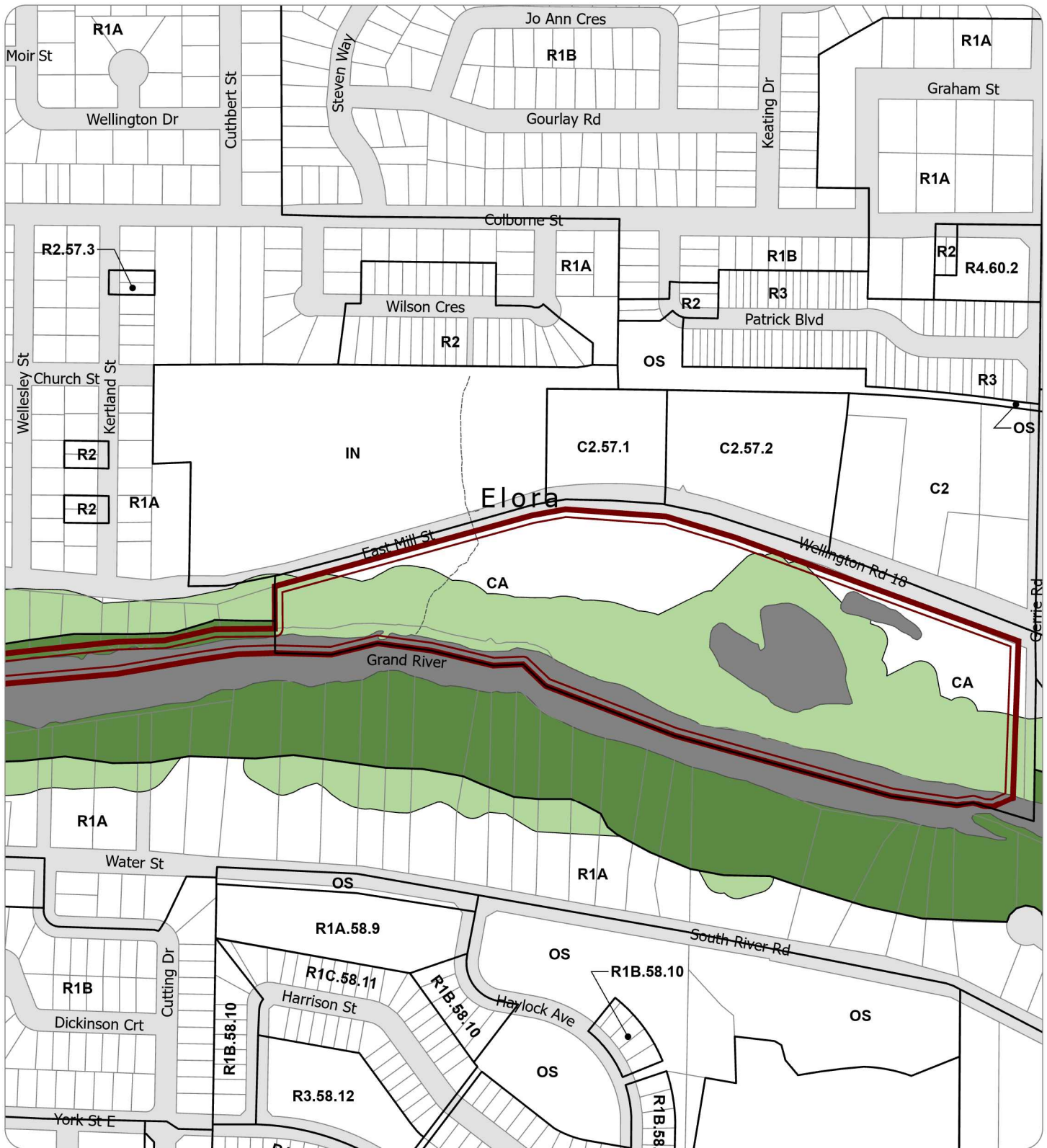


- Zone Boundary
- Environmental Protection
- Environmental Protection Overlay
- Heritage Area Overlay
- Parcel Fabric
- Floodplain
- Flood Fringe
- Waterbody
- Watercourse
- Road

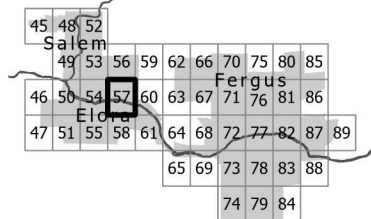


Township of Centre Wellington
Zoning By-Law
Schedule "A"
Map 56
Elora





- Zone Boundary
- Environmental Protection
- Environmental Protection Overlay
- Heritage Area Overlay
- Parcel Fabric
- Floodplain
- Flood Fringe
- Waterbody
- Watercourse
- Road



Township of Centre Wellington
Zoning By-Law
Schedule "A"
Map 57
Elora

Sources: May include data from the Grand River Conservation Authority, County of Wellington, Teranet (2004) and © 2026 of the Queens Printer For Ontario.
Data provided herein is derived from sources with varying levels of accuracy and currency. This is not a survey product. The Township of Centre Wellington disclaims all responsibility for the accuracy or completeness of information contained herein. The Township of Centre Wellington assumes no responsibility for errors arising from use of these mapping products. All rights reserved. May not be reproduced without permission. © 2026 The Township of Centre Wellington.
Path: O:\DATA_ENTERPRISE\ZONING\ARPA\Zoning_ByLaw_Maps\Zoning_ByLaw_Maps.aprx

1:5,000
0 50 100 m

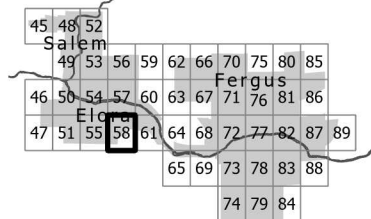


Author: cperez
Date Saved: 2026-01





- Zone Boundary
- Environmental Protection
- Environmental Protection Overlay
- Heritage Area Overlay
- Parcel Fabric
- Floodplain
- Flood Fringe
- Waterbody
- Watercourse
- Road



Township of Centre Wellington
Zoning By-Law
Schedule "A"
Map 58
Elora

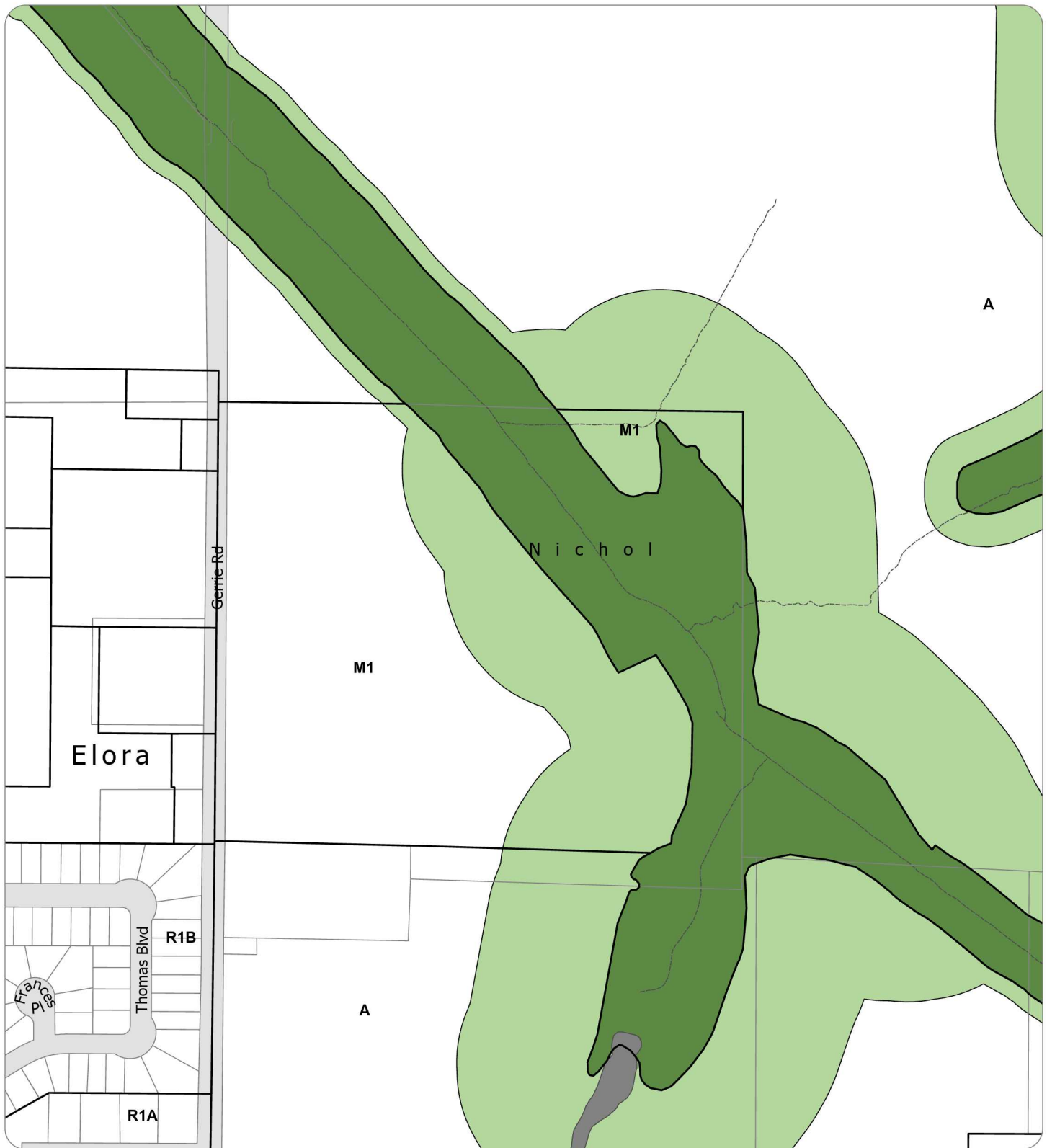
Sources: May include data from the Grand River Conservation Authority, County of Wellington, Teranet (2004) and © 2026 of the Queens Printer For Ontario.
Data provided herein is derived from sources with varying levels of accuracy and currency. This is not a survey product. The Township of Centre Wellington disclaims all responsibility for the accuracy or completeness of information contained herein. The Township of Centre Wellington assumes no responsibility for errors arising from use of these mapping products. All rights reserved. May not be reproduced without permission. © 2026 The Township of Centre Wellington.
Path: O:\DATA_ENTERPRISE\ZONING\ARPA\Zoning_ByLaw_Maps\Zoning_ByLaw_Maps.aprx

1:5,000
0 50 100 m

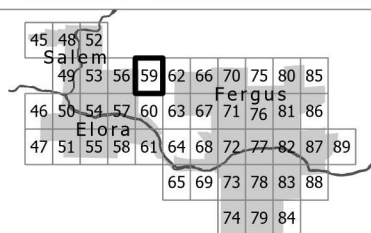


Author: cperez
Date Saved: 2026-01





- Zone Boundary
- Environmental Protection
- Environmental Protection Overlay
- Heritage Area Overlay
- Parcel Fabric
- Floodplain
- Flood Fringe
- Waterbody
- Watercourse
- Road



Township of Centre Wellington
Zoning By-Law
Schedule "A"
Map 59
Elora

Sources: May include data from the Grand River Conservation Authority, County of Wellington, Teranet (2004) and © 2026 of the Queens Printer For Ontario.
Data provided herein is derived from sources with varying levels of accuracy and currency. This is not a survey product. The Township of Centre Wellington disclaims all responsibility for the accuracy or completeness of information contained herein. The Township of Centre Wellington assumes no responsibility for errors arising from use of these mapping products. All rights reserved. May not be reproduced without permission. © 2026 The Township of Centre Wellington.
Path: O:\DATA_ENTERPRISE\ZONING\ARPA\Zoning_ByLaw_Maps\Zoning_ByLaw_Maps.aprx

1:5,000
0 50 100 m

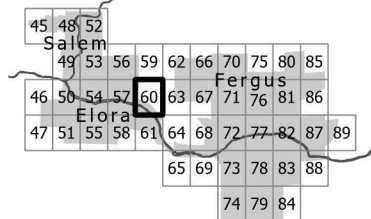


Author: cperez
Date Saved: 2026-01





- Zone Boundary
- Environmental Protection
- Environmental Protection Overlay
- Heritage Area Overlay
- Parcel Fabric
- Floodplain
- Flood Fringe
- Waterbody
- Watercourse
- Road



Township of Centre Wellington
Zoning By-Law
Schedule "A"
Map 60
Elora

Sources: May include data from the Grand River Conservation Authority, County of Wellington, Teranet (2004) and © 2026 of the Queens Printer for Ontario.
Data provided herein is derived from sources with varying levels of accuracy and currency. This is not a survey product. The Township of Centre Wellington disclaims all responsibility for the accuracy or completeness of information contained herein. The Township of Centre Wellington assumes no responsibility for errors arising from use of these mapping products. All rights reserved. May not be reproduced without permission. © 2026 The Township of Centre Wellington.
Path: O:\DATA_ENTERPRISE\ZONING\ARPA\Zoning_ByLaw_Maps\Zoning_ByLaw_Maps.aprx

1:5,000
0 50 100 m

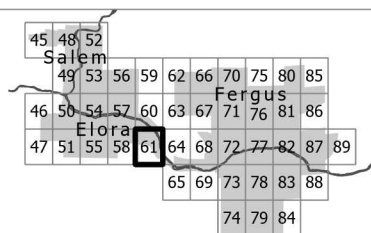


Author: cperez
Date Saved: 2026-01





- Zone Boundary
- Environmental Protection
- Environmental Protection Overlay
- Heritage Area Overlay
- Parcel Fabric
- Floodplain
- Flood Fringe
- Waterbody
- Watercourse
- Road

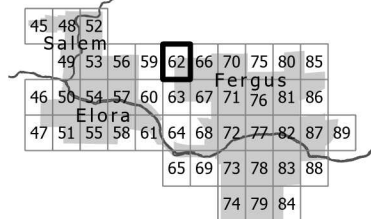


Township of Centre Wellington
Zoning By-Law
Schedule "A"
Map 61
Elora





- Zone Boundary
- Environmental Protection
- Environmental Protection Overlay
- Heritage Area Overlay
- Parcel Fabric
- Floodplain
- Flood Fringe
- Waterbody
- Watercourse
- Road

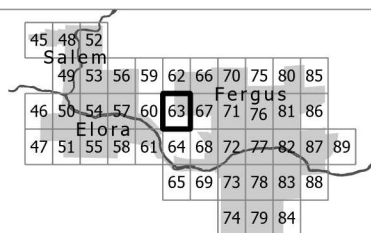


Township of Centre Wellington
Zoning By-Law
Schedule "A"
Map 62
Fergus





- Zone Boundary
- Environmental Protection
- Environmental Protection Overlay
- Heritage Area Overlay
- Parcel Fabric
- Floodplain
- Flood Fringe
- Waterbody
- Watercourse
- Road

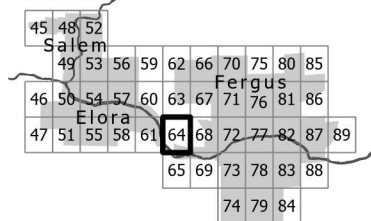


Township of Centre Wellington
Zoning By-Law
Schedule "A"
Map 63
Fergus





- Zone Boundary
- Environmental Protection
- Environmental Protection Overlay
- Heritage Area Overlay
- Parcel Fabric
- Floodplain
- Flood Fringe
- Waterbody
- Watercourse
- Road



Township of Centre Wellington
Zoning By-Law
Schedule "A"
Map 64
Elora-Fergus

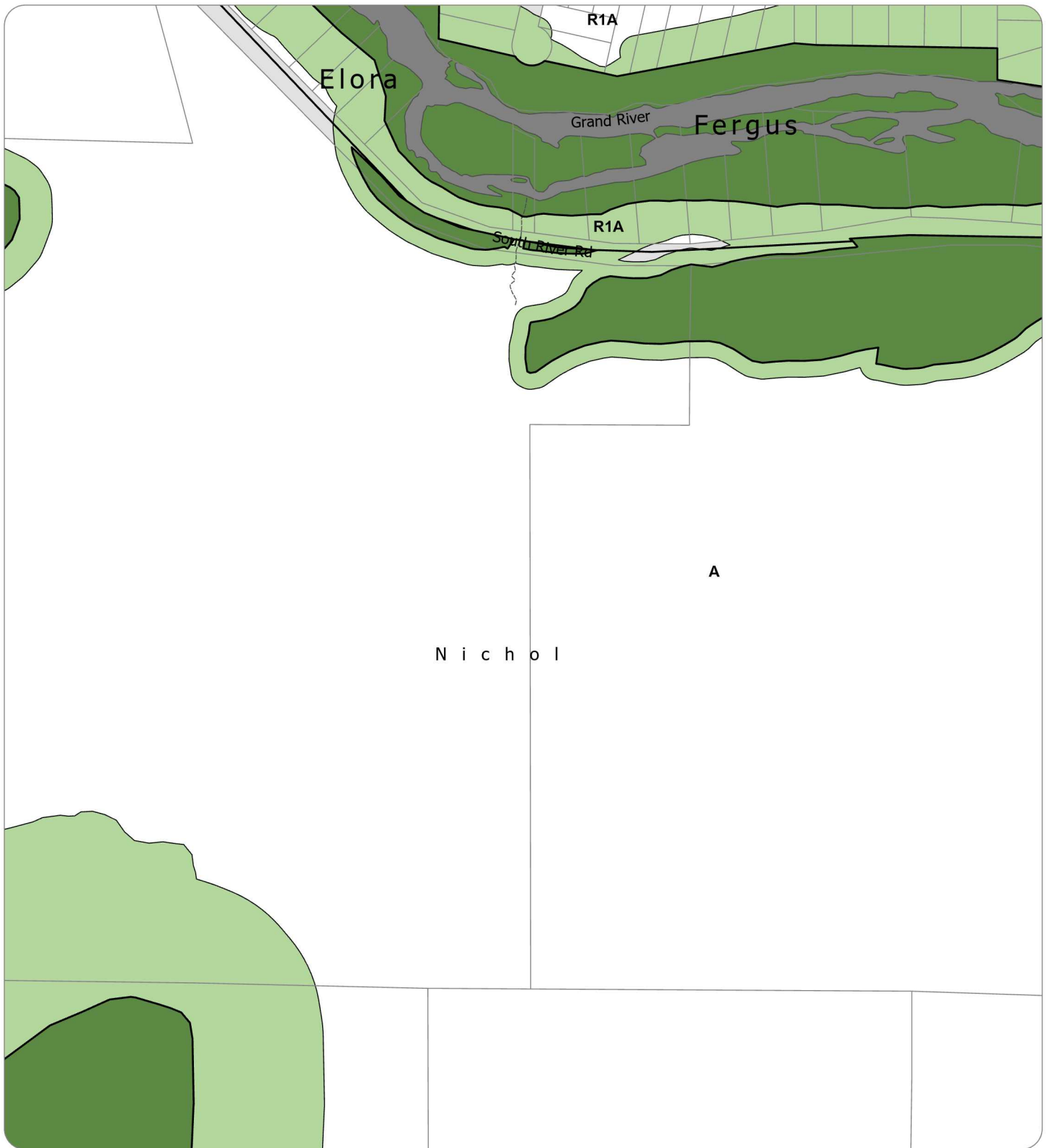
Sources: May include data from the Grand River Conservation Authority, County of Wellington, Teranet (2004) and © 2026 of the Queens Printer For Ontario.
Data provided herein is derived from sources with varying levels of accuracy and currency. This is not a survey product. The Township of Centre Wellington disclaims all responsibility for the accuracy or completeness of information contained herein. The Township of Centre Wellington assumes no responsibility for errors arising from use of these mapping products. All rights reserved. May not be reproduced without permission. © 2026 The Township of Centre Wellington.
Path: O:\DATA_ENTERPRISE\ZONING\ARPA\Zoning_ByLaw_Maps\Zoning_ByLaw_Maps.aprx






1:5,000
0 50 100 m

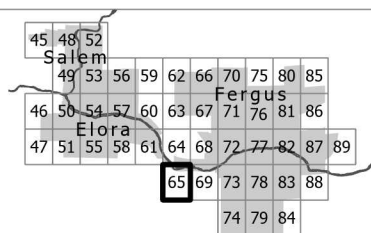


Author: cperez
Date Saved: 2026-01



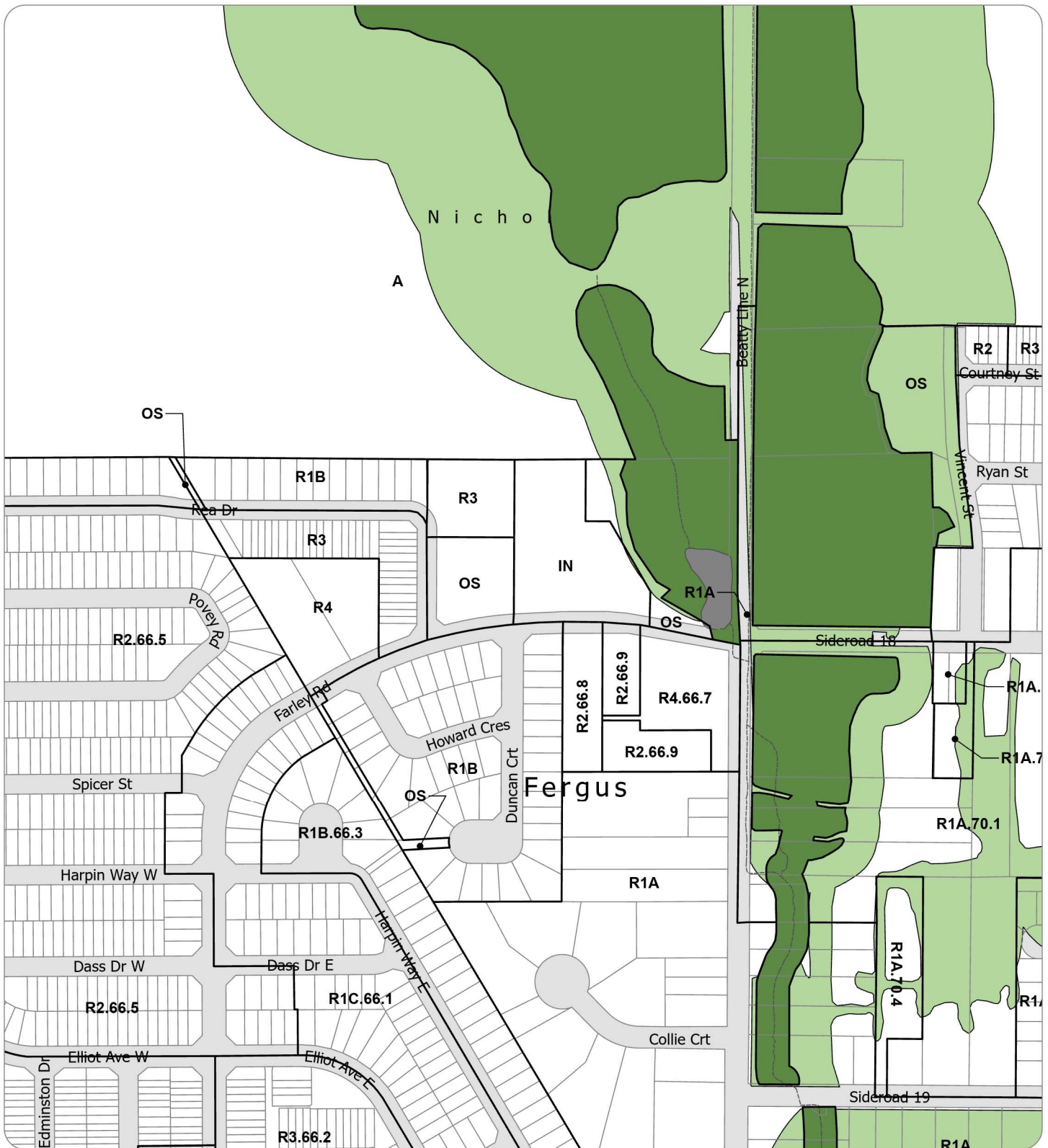


-  Zone Boundary
-  Environmental Protection
-  Environmental Protection Overlay
-  Heritage Area Overlay
-  Parcel Fabric
-  Floodplain
-  Flood Fringe
-  Waterbody
-  Watercourse
-  Road

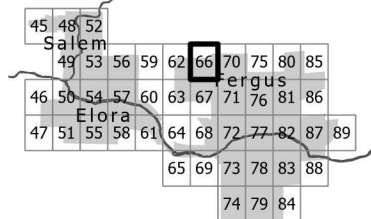


Township of Centre Wellington
 Zoning By-Law
 Schedule "A"
Map 65
 Elora-Fergus





- Zone Boundary
- Environmental Protection
- Environmental Protection Overlay
- Heritage Area Overlay
- Parcel Fabric
- Floodplain
- Flood Fringe
- Waterbody
- Watercourse
- Road

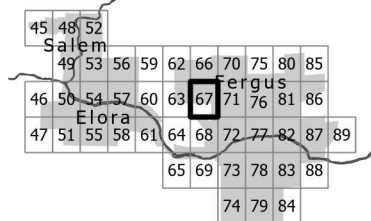


Township of Centre Wellington
Zoning By-Law
Schedule "A"
Map 66
Fergus





- Zone Boundary
- Environmental Protection
- Environmental Protection Overlay
- Heritage Area Overlay
- Parcel Fabric
- Floodplain
- Flood Fringe
- Waterbody
- Watercourse
- Road



Township of Centre Wellington
Zoning By-Law
Schedule "A"
Map 67
Fergus

Sources: May include data from the Grand River Conservation Authority, County of Wellington, Teranet (2004) and © 2026 of the Queens Printer for Ontario.
Data provided herein is derived from sources with varying levels of accuracy and currency. This is not a survey product. The Township of Centre Wellington disclaims all responsibility for the accuracy or completeness of information contained herein. The Township of Centre Wellington assumes no responsibility for errors arising from use of these mapping products. All rights reserved. May not be reproduced without permission. © 2026 The Township of Centre Wellington.
Path: O:\DATA_ENTERPRISE\ZONING\ARPA\Zoning_ByLaw_Maps\Zoning_ByLaw_Maps.aprx

1:5,000
0 50 100 m

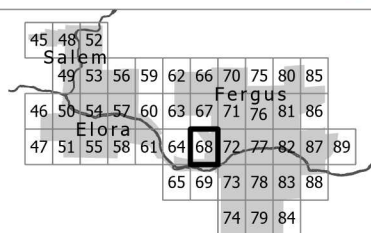


Author: cperez
Date Saved: 2026-01





- Zone Boundary
- Environmental Protection
- Environmental Protection Overlay
- Heritage Area Overlay
- Parcel Fabric
- Floodplain
- Flood Fringe
- Waterbody
- Watercourse
- Road



Township of Centre Wellington
Zoning By-Law
Schedule "A"
Map 68
Fergus

Sources: May include data from the Grand River Conservation Authority, County of Wellington, Teranet (2004) and © 2026 of the Queens Printer For Ontario.
Data provided herein is derived from sources with varying levels of accuracy and currency. This is not a survey product. The Township of Centre Wellington disclaims all responsibility for the accuracy or completeness of information contained herein. The Township of Centre Wellington assumes no responsibility for errors arising from use of these mapping products. All rights reserved. May not be reproduced without permission. © 2026 The Township of Centre Wellington.
Path: O:\DATA_ENTERPRISE\ZONING\ARPA\Zoning_ByLaw_Maps\Zoning_ByLaw_Maps.aprx

1:5,000
0 50 100 m

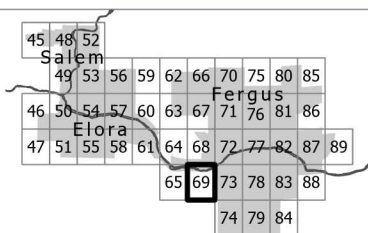


Author: cperez
Date Saved: 2026-01





- Zone Boundary
- Environmental Protection
- Environmental Protection Overlay
- Heritage Area Overlay
- Parcel Fabric
- Floodplain
- Flood Fringe
- Waterbody
- Watercourse
- Road



Township of Centre Wellington
Zoning By-Law
Schedule "A"
Map 69
Fergus

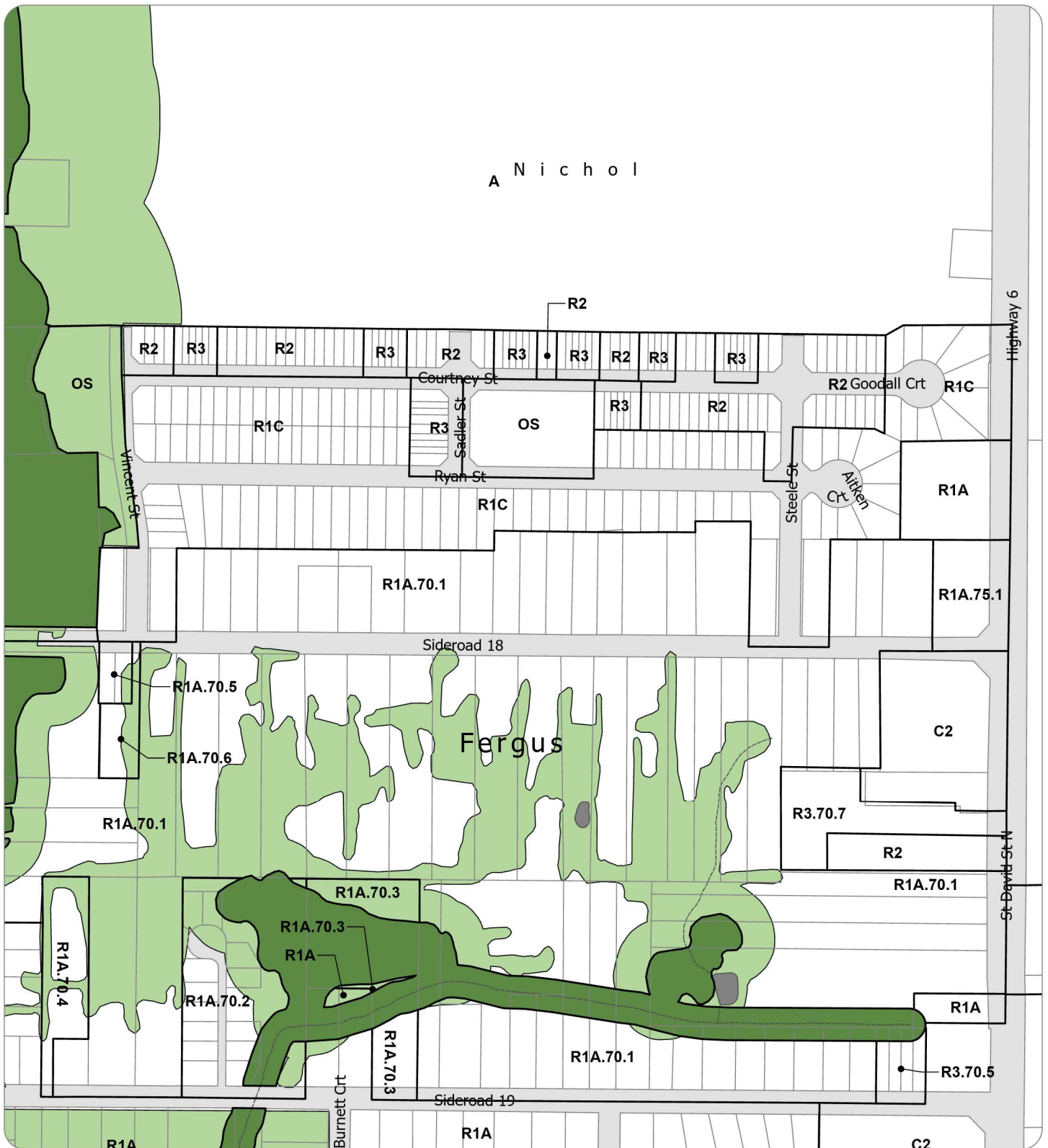
Sources: May include data from the Grand River Conservation Authority, County of Wellington, Teranet (2004) and ©2026 of the Queens Printer for Ontario.
Data provided herein is derived from sources with varying levels of accuracy and currency. This is not a survey product. The Township of Centre Wellington disclaims all responsibility for the accuracy or completeness of information contained herein. The Township of Centre Wellington assumes no responsibility for errors arising from use of these mapping products. All rights reserved. May not be reproduced without permission. © 2026 The Township of Centre Wellington.
Path: O:\DATA_ENTERPRISE\ZONING\ARPA\Zoning_ByLaw_Maps\Zoning_ByLaw_Maps.aprx

1:5,000
0 50 100 m

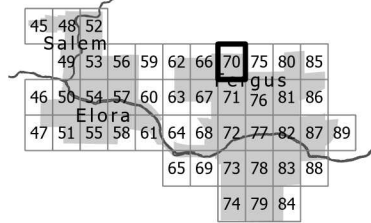


Author: cperez
Date Saved: 2026-01





- Zone Boundary
- Environmental Protection
- Environmental Protection Overlay
- Heritage Area Overlay
- Parcel Fabric
- Floodplain
- Flood Fringe
- Waterbody
- Watercourse
- Road

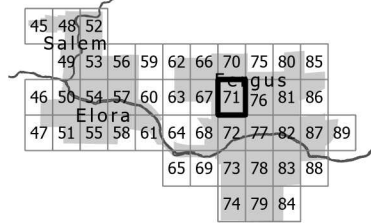


Township of Centre Wellington
Zoning By-Law
Schedule "A"
Map 70
Fergus





- Zone Boundary
- Environmental Protection
- Environmental Protection Overlay
- Heritage Area Overlay
- Parcel Fabric
- Floodplain
- Flood Fringe
- Waterbody
- Watercourse
- Road



Township of Centre Wellington
Zoning By-Law
Schedule "A"
Map 71
Fergus

Sources: May include data from the Grand River Conservation Authority, County of Wellington, Teranet (2004) and © 2026 of the Queens Printer for Ontario.
Data provided herein is derived from sources with varying levels of accuracy and currency. This is not a survey product. The Township of Centre Wellington disclaims all responsibility for the accuracy or completeness of information contained herein. The Township of Centre Wellington assumes no responsibility for errors arising from use of these mapping products. All rights reserved. May not be reproduced without permission. © 2026 The Township of Centre Wellington.
Path: O:\DATA_ENTERPRISE\ZONING\ARPA\Zoning_ByLaw_Maps\Zoning_ByLaw_Maps.aprx

1:5,000
0 50 100 m

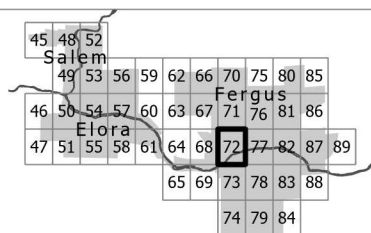


Author: cperez
Date Saved: 2026-01










- Zone Boundary
- Environmental Protection
- Environmental Protection Overlay
- Heritage Area Overlay
- Parcel Fabric
- Floodplain
- Flood Fringe
- Waterbody
- Watercourse
- Road

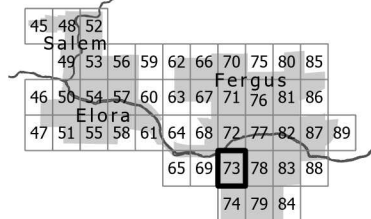


Township of Centre Wellington
Zoning By-Law
Schedule "A"
Map 72
Fergus





-  Zone Boundary
-  Environmental Protection
-  Environmental Protection Overlay
-  Heritage Area Overlay
-  Parcel Fabric
-  Floodplain
-  Flood Fringe
-  Waterbody
-  Watercourse
-  Road



Township of Centre Wellington
Zoning By-Law
Schedule "A"
Map 73
Fergus

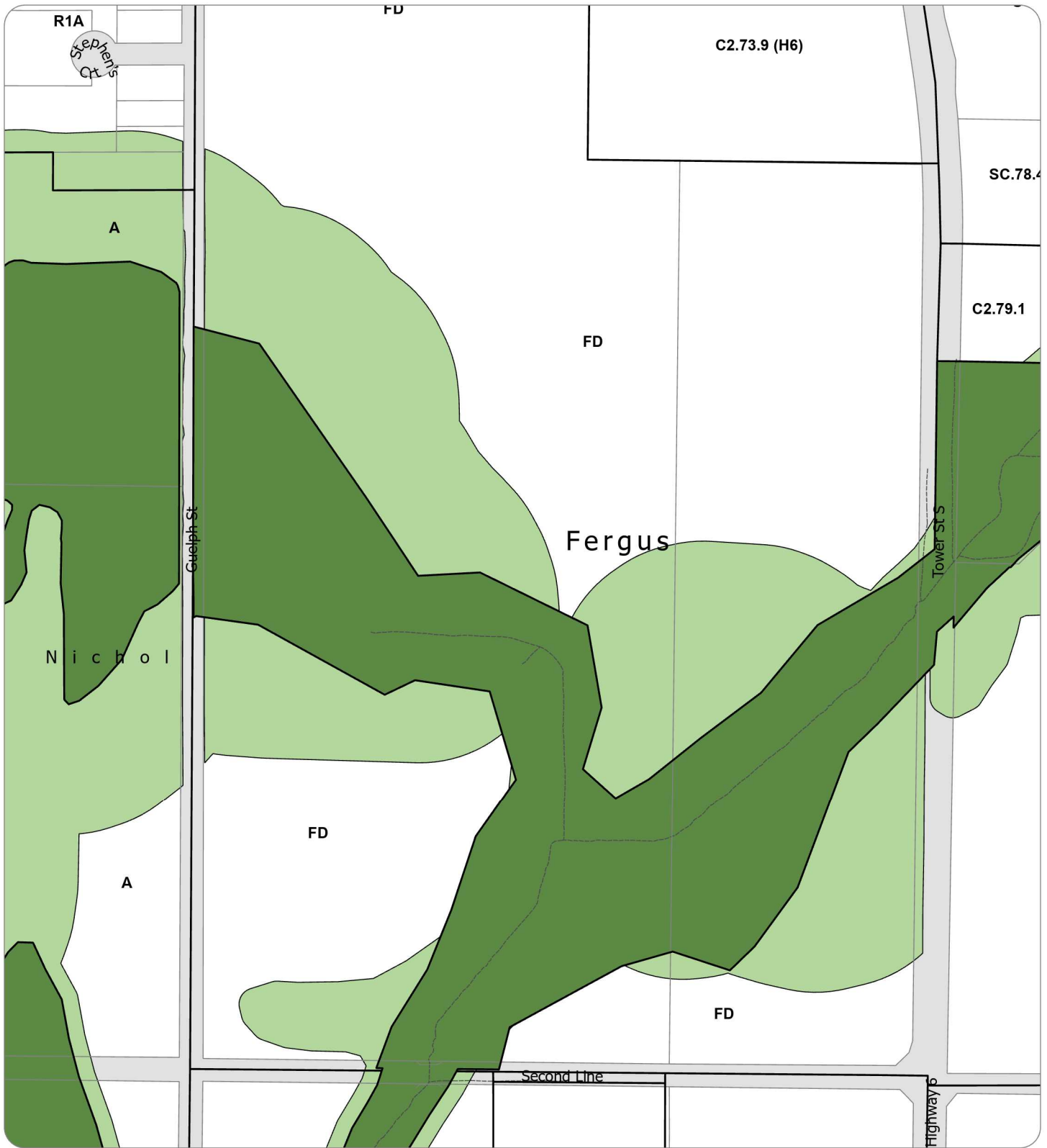
Sources: May include data from the Grand River Conservation Authority, County of Wellington, Teranet (2004) and © 2026 of the Queens Printer for Ontario.
Data provided herein is derived from sources with varying levels of accuracy and currency. This is not a survey product. The Township of Centre Wellington disclaims all responsibility for the accuracy or completeness of information contained herein. The Township of Centre Wellington assumes no responsibility for errors arising from use of these mapping products. All rights reserved. May not be reproduced without permission. © 2026 The Township of Centre Wellington.
Path: O:\DATA_ENTERPRISE\ZONING\ARPA\Zoning_ByLaw_Maps\Zoning_ByLaw_Maps.aprx

1:5,000
0 50 100 m

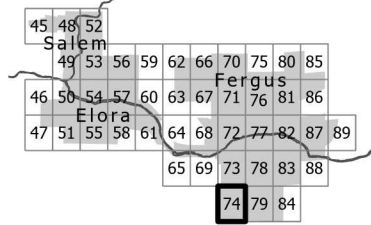


Author: cperez
Date Saved: 2026-01



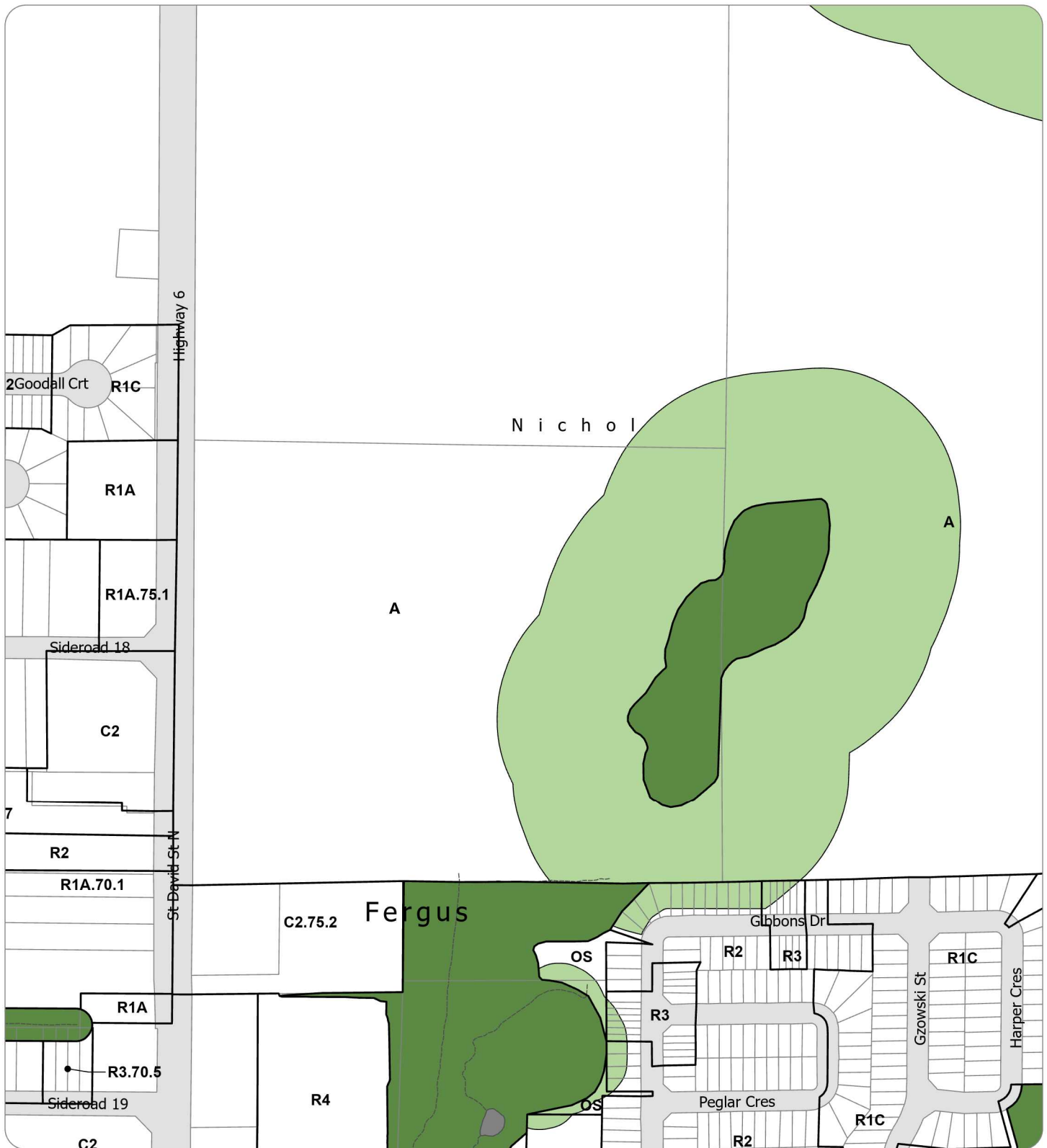


- Zone Boundary
- Environmental Protection
- Environmental Protection Overlay
- Heritage Area Overlay
- Parcel Fabric
- Floodplain
- Flood Fringe
- Waterbody
- Watercourse
- Road

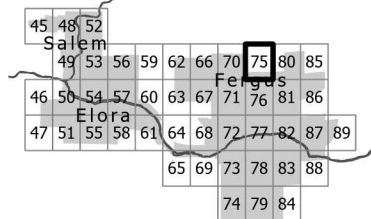


Township of Centre Wellington
Zoning By-Law
Schedule "A"
Map 74
Fergus



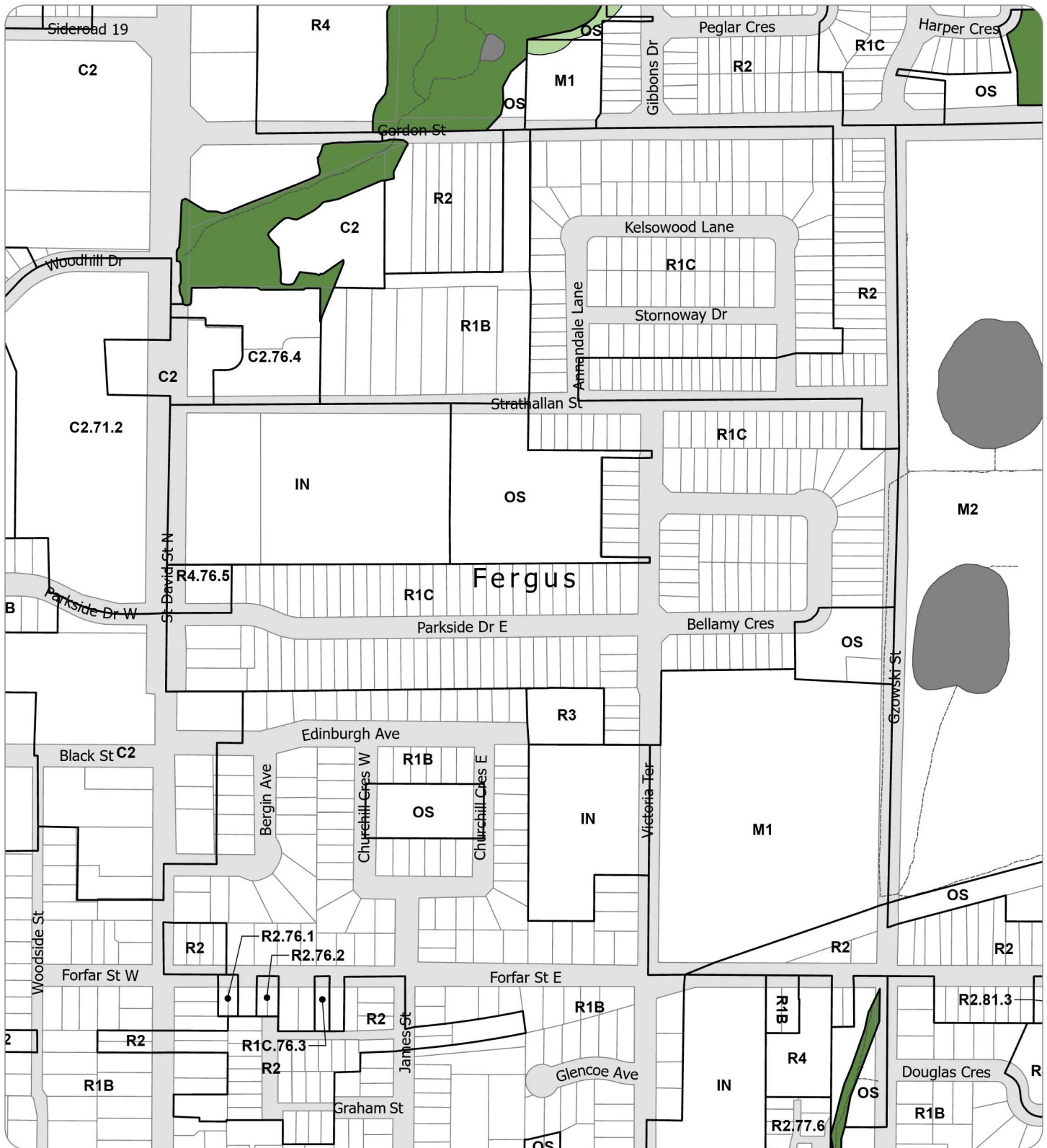









- Zone Boundary
- Environmental Protection
- Environmental Protection Overlay
- Heritage Area Overlay
- Parcel Fabric
- Floodplain
- Flood Fringe
- Waterbody
- Watercourse
- Road

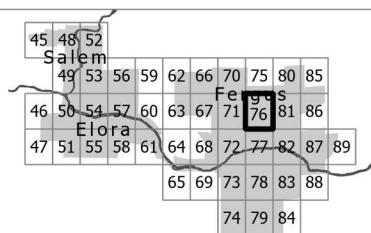


Township of Centre Wellington
 Zoning By-Law
 Schedule "A"
Map 75
 Fergus





-  Zone Boundary
-  Environmental Protection
-  Environmental Protection Overlay
-  Heritage Area Overlay
-  Parcel Fabric
-  Floodplain
-  Flood Fringe
-  Waterbody
-  Watercourse
-  Road



Township of Centre Wellington
Zoning By-Law
Schedule "A"
Map 76
Fergus

Sources: May include data from the Grand River Conservation Authority, County of Wellington, Teranet (2004) and © 2026 of the Queens Printer For Ontario.
Data provided herein is derived from sources with varying levels of accuracy and currency. This is not a survey product. The Township of Centre Wellington disclaims all responsibility for the accuracy or completeness of information contained herein. The Township of Centre Wellington assumes no responsibility for errors arising from use of these mapping products. All rights reserved. May not be reproduced without permission. © 2026 The Township of Centre Wellington.
Path: O:\DATA_ENTERPRISE\ZONING\ARPA\Zoning_ByLaw_Maps\Zoning_ByLaw_Maps.aprx

1:5,000
0 50 100 m

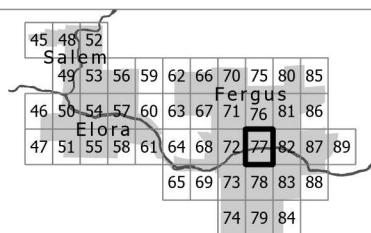


Author: cperez
Date Saved: 2026-01





- Zone Boundary
- Environmental Protection
- Environmental Protection Overlay
- Heritage Area Overlay
- Parcel Fabric
- Floodplain
- Flood Fringe
- Waterbody
- Watercourse
- Road



Township of Centre Wellington
Zoning By-Law
Schedule "A"
Map 77
Fergus

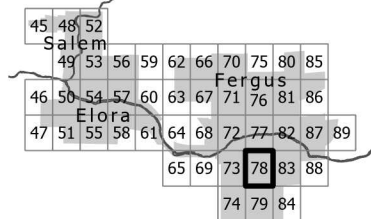
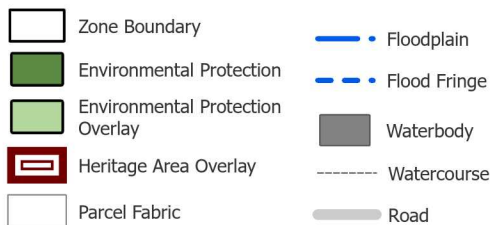
Sources: May include data from the Grand River Conservation Authority, County of Wellington, Teranet (2004) and © 2026 of the Queens Printer for Ontario.
Data provided herein is derived from sources with varying levels of accuracy and currency. This is not a survey product. The Township of Centre Wellington disclaims all responsibility for the accuracy or completeness of information contained herein. The Township of Centre Wellington assumes no responsibility for errors arising from use of these mapping products. All rights reserved. May not be reproduced without permission. © 2026 The Township of Centre Wellington.
Path: O:\DATA_ENTERPRISE\ZONING\ARPA\Zoning_ByLaw_Maps\Zoning_ByLaw_Maps.aprx

1:5,000
0 50 100 m



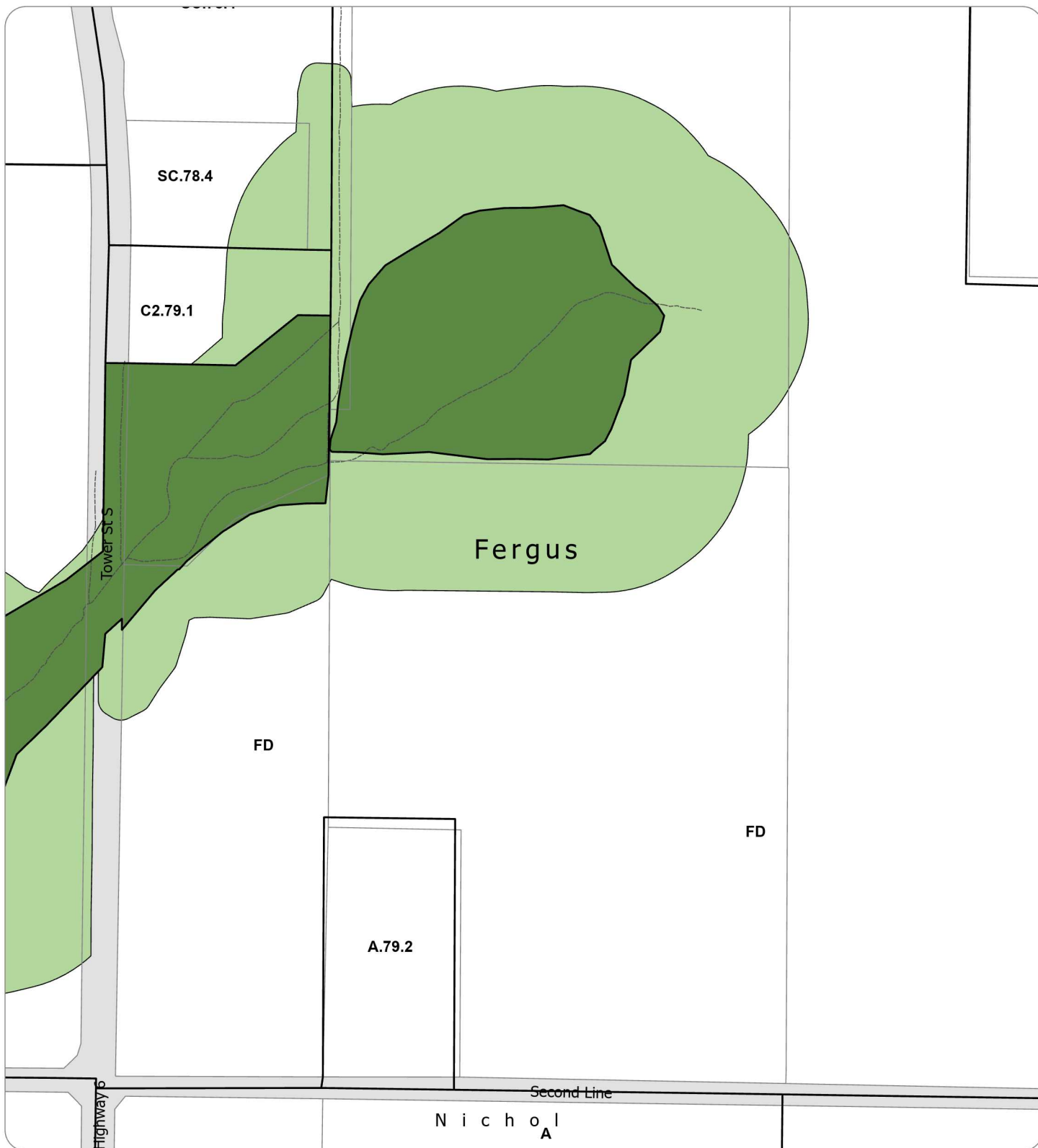
Author: cperez
Date Saved: 2026-01








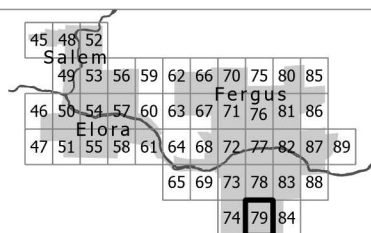


Township of Centre Wellington
Zoning By-Law
Schedule "A"
Map 78
Fergus





-  Zone Boundary
-  Environmental Protection
-  Environmental Protection Overlay
-  Heritage Area Overlay
-  Parcel Fabric
-  Floodplain
-  Flood Fringe
-  Waterbody
-  Watercourse
-  Road

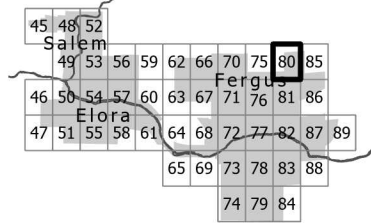


Township of Centre Wellington
Zoning By-Law
Schedule "A"
Map 79
Fergus





- Zone Boundary
- Environmental Protection
- Environmental Protection Overlay
- Heritage Area Overlay
- Parcel Fabric
- Floodplain
- Flood Fringe
- Waterbody
- Watercourse
- Road

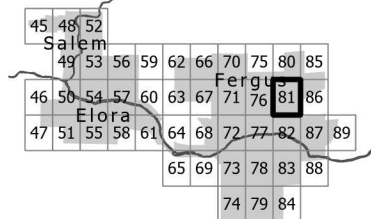


Township of Centre Wellington
Zoning By-Law
Schedule "A"
Map 80
Fergus



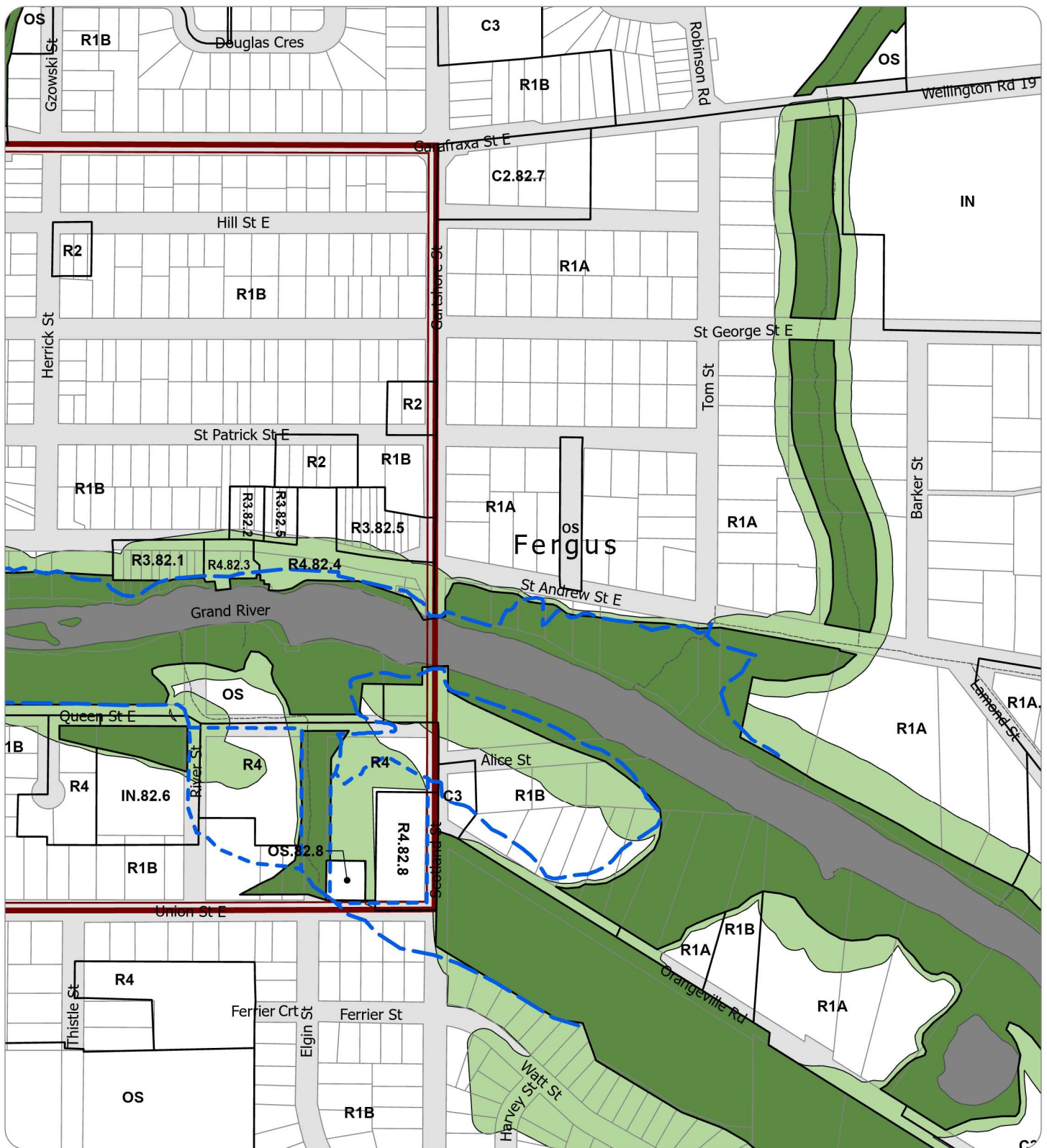


- Zone Boundary
- Environmental Protection
- Environmental Protection Overlay
- Heritage Area Overlay
- Parcel Fabric
- Floodplain
- Flood Fringe
- Waterbody
- Watercourse
- Road

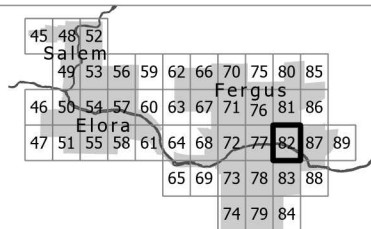


Township of Centre Wellington
Zoning By-Law
Schedule "A"
Map 81
Fergus





- Zone Boundary
- Environmental Protection
- Environmental Protection Overlay
- Heritage Area Overlay
- Parcel Fabric
- Floodplain
- Flood Fringe
- Waterbody
- Watercourse
- Road



Township of Centre Wellington
Zoning By-Law
Schedule "A"
Map 82
Fergus

Sources: May include data from the Grand River Conservation Authority, County of Wellington, Teranet (2004) and © 2026 of the Queens Printer for Ontario.
Data provided herein is derived from sources with varying levels of accuracy and currency. This is not a survey product. The Township of Centre Wellington disclaims all responsibility for the accuracy or completeness of information contained herein. The Township of Centre Wellington assumes no responsibility for errors arising from use of these mapping products. All rights reserved. May not be reproduced without permission. © 2026 The Township of Centre Wellington.
Path: O:\DATA_ENTERPRISE\ZONING\ARPA\Zoning_ByLaw_Maps\Zoning_ByLaw_Maps.aprx

1:5,000
0 50 100 m

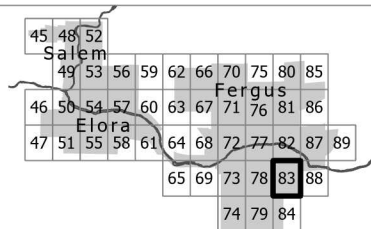


Author: cperez
Date Saved: 2026-01








- Zone Boundary
- Environmental Protection
- Environmental Protection Overlay
- Heritage Area Overlay
- Parcel Fabric
- Floodplain
- Flood Fringe
- Waterbody
- Watercourse
- Road

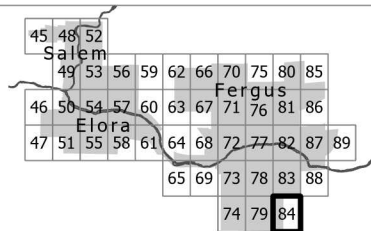


Township of Centre Wellington
Zoning By-Law
Schedule "A"
Map 83
Fergus



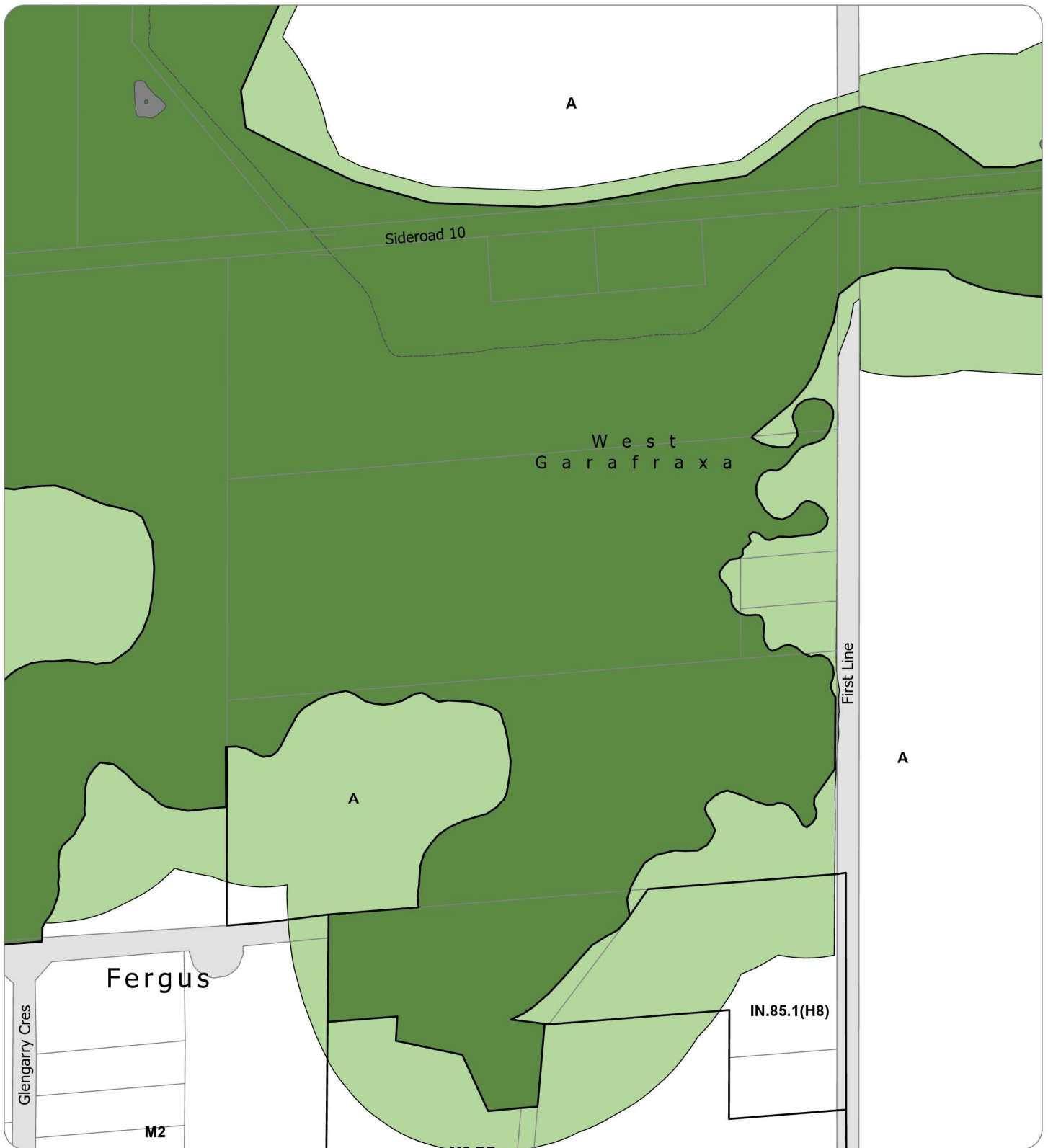


-  Zone Boundary
-  Environmental Protection
-  Environmental Protection Overlay
-  Heritage Area Overlay
-  Parcel Fabric
-  Floodplain
-  Flood Fringe
-  Waterbody
-  Watercourse
-  Road

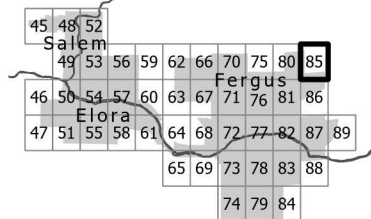


Township of Centre Wellington
Zoning By-Law
Schedule "A"
Map 84
Fergus





- Zone Boundary
- Environmental Protection
- Environmental Protection Overlay
- Heritage Area Overlay
- Parcel Fabric
- Floodplain
- Flood Fringe
- Waterbody
- Watercourse
- Road

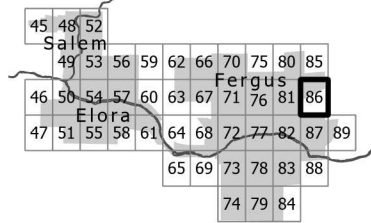


Township of Centre Wellington
Zoning By-Law
Schedule "A"
Map 85
Fergus



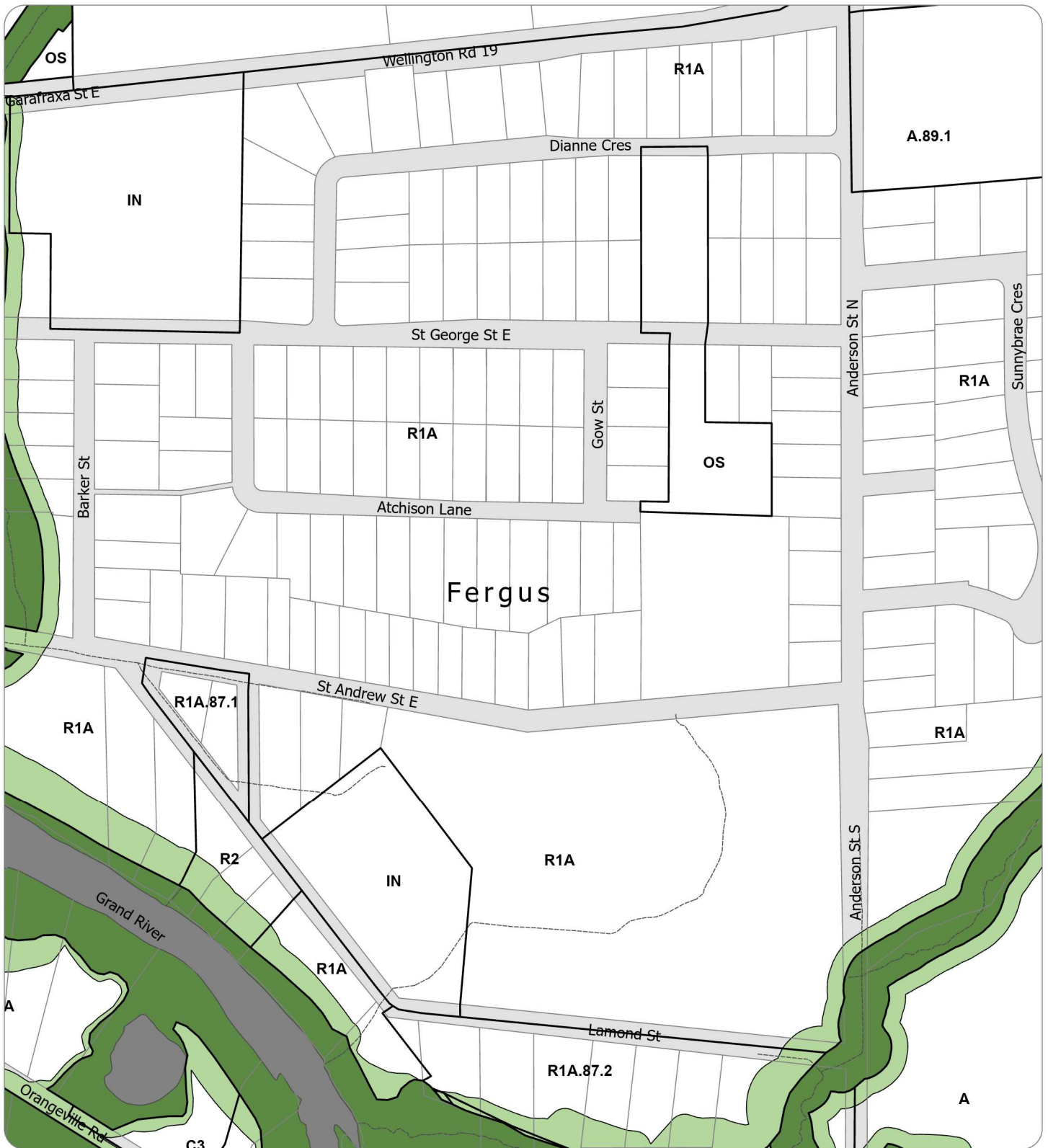


- Zone Boundary
- Environmental Protection
- Environmental Protection Overlay
- Heritage Area Overlay
- Parcel Fabric
- Floodplain
- Flood Fringe
- Waterbody
- Watercourse
- Road

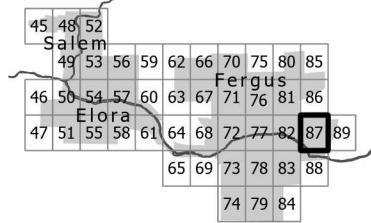


Township of Centre Wellington
Zoning By-Law
Schedule "A"
Map 86
Fergus





- Zone Boundary
- Environmental Protection
- Environmental Protection Overlay
- Heritage Area Overlay
- Parcel Fabric
- Floodplain
- Flood Fringe
- Waterbody
- Watercourse
- Road



Township of Centre Wellington
Zoning By-Law
Schedule "A"
Map 87
Fergus

Sources: May include data from the Grand River Conservation Authority, County of Wellington, Teranet (2004) and © 2026 of the Queens Printer For Ontario. Data provided herein is derived from sources with varying levels of accuracy and currency. This is not a survey product. The Township of Centre Wellington disclaims all responsibility for the accuracy or completeness of information contained herein. The Township of Centre Wellington assumes no responsibility for errors arising from use of these mapping products. All rights reserved. May not be reproduced without permission. © 2026 The Township of Centre Wellington. Path: O:\DATA_ENTERPRISE\ZONING\ARPA\Zoning_ByLaw_Maps\Zoning_ByLaw_Maps.aprx











1:5,000
0 50 100 m

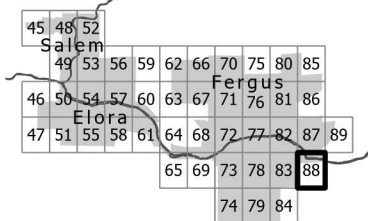


Author: cperez
Date Saved: 2026-01





-  Zone Boundary
-  Environmental Protection
-  Environmental Protection Overlay
-  Heritage Area Overlay
-  Parcel Fabric
-  Floodplain
-  Flood Fringe
-  Waterbody
-  Watercourse
-  Road

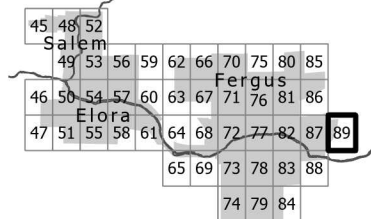


Township of Centre Wellington
 Zoning By-Law
 Schedule "A"
Map 88
 Fergus



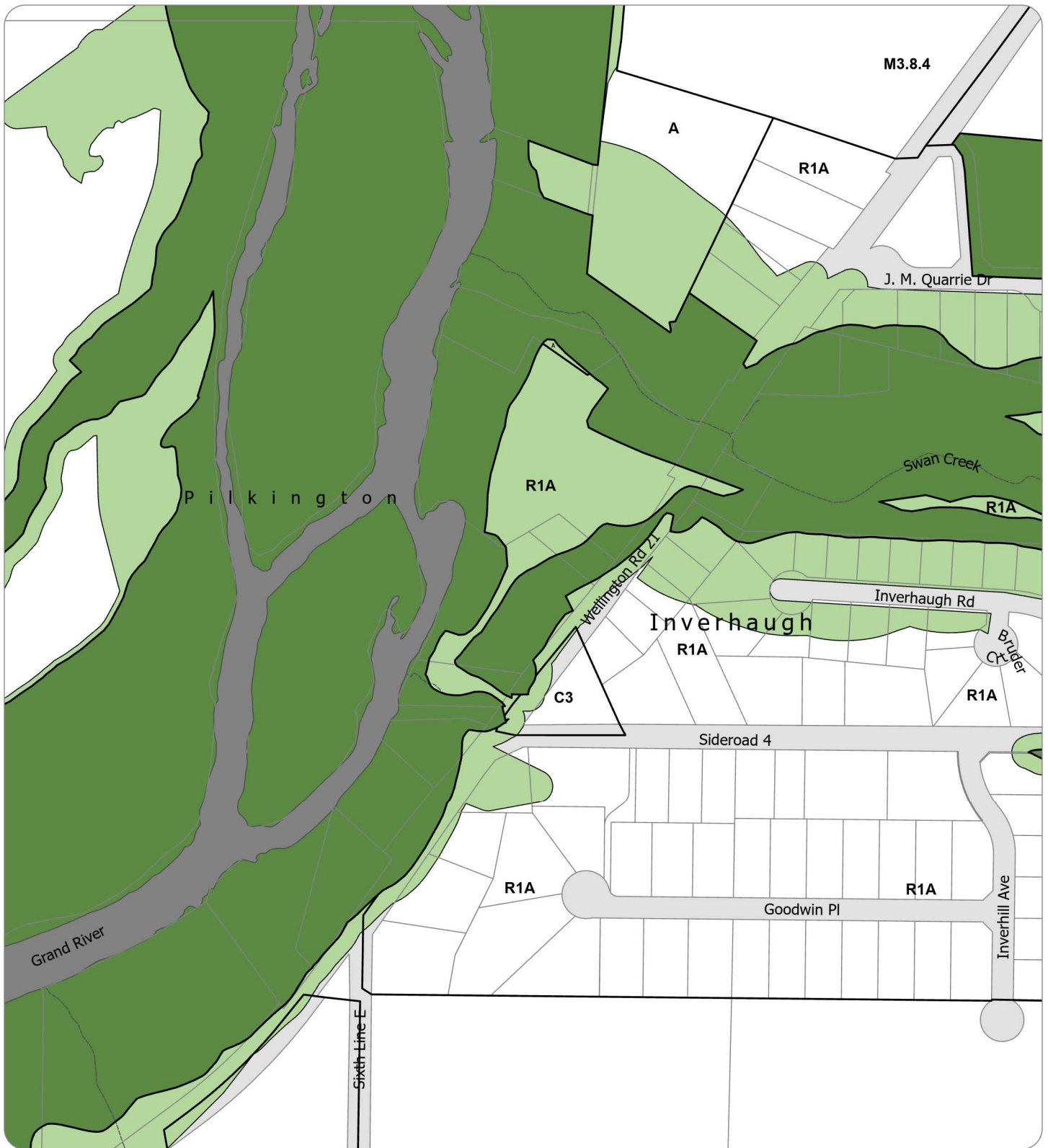


- Zone Boundary
- Environmental Protection
- Environmental Protection Overlay
- Heritage Area Overlay
- Parcel Fabric
- Floodplain
- Flood Fringe
- Waterbody
- Watercourse
- Road

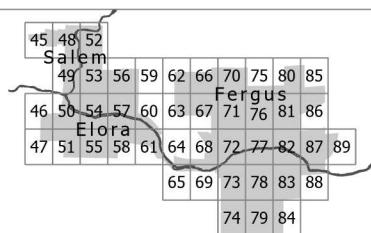


Township of Centre Wellington
Zoning By-Law
Schedule "A"
Map 89
Fergus












- Zone Boundary
- Environmental Protection
- Environmental Protection Overlay
- Heritage Area Overlay
- Parcel Fabric
- Floodplain
- Flood Fringe
- Waterbody
- Watercourse
- Road

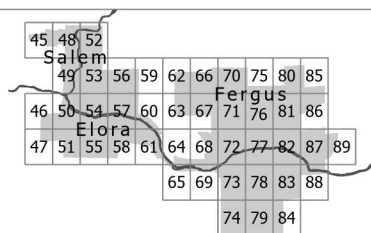


Township of Centre Wellington
Zoning By-Law
Schedule "A"
Map 90
Inverhaugh





-  Zone Boundary
-  Environmental Protection
-  Environmental Protection Overlay
-  Heritage Area Overlay
-  Parcel Fabric
-  Floodplain
-  Flood Fringe
-  Waterbody
-  Watercourse
-  Road



Township of Centre Wellington
Zoning By-Law
Schedule "A"
Map 91
Inverhaugh

Sources: May include data from the Grand River Conservation Authority, County of Wellington, Teranet (2004) and © 2026 of the Queens Printer for Ontario.
Data provided herein is derived from sources with varying levels of accuracy and currency. This is not a survey product. The Township of Centre Wellington disclaims all responsibility for the accuracy or completeness of information contained herein. The Township of Centre Wellington assumes no responsibility for errors arising from use of these mapping products. All rights reserved. May not be reproduced without permission. © 2026 The Township of Centre Wellington.
Path: O:\DATA_ENTERPRISE\ZONING\ARPA\Zoning_ByLaw_Maps\Zoning_ByLaw_Maps.aprx

1:5,000
0 50 100 m



Author: cperez
Date Saved: 2026-01





Zone Boundary

Environmental Protection

Environmental Protection Overlay

Heritage Area Overlay

Parcel Fabric

Floodplain

Flood Fringe

Waterbody

Watercourse

Road

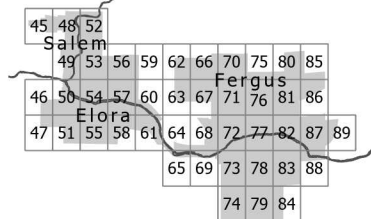
Township of Centre Wellington
Zoning By-Law
Schedule "A"
Map 92
Belwood

Sources: May include data from the Grand River Conservation Authority, County of Wellington, Teranet (2004) and ©2026 of the Queens Printer For Ontario.
Data provided herein is derived from sources with varying levels of accuracy and currency. This is not a survey product. The Township of Centre Wellington disclaims all responsibility for the accuracy or completeness of information contained herein. The Township of Centre Wellington assumes no responsibility for errors arising from use of these mapping products. All rights reserved. May not be reproduced without permission. © 2026 The Township of Centre Wellington.
Path: O:\DATA_ENTERPRISE\ZONING\ARPA\Zoning_ByLaw_Maps\Zoning_ByLaw_Maps.aprx





- Zone Boundary
- Environmental Protection
- Environmental Protection Overlay
- Heritage Area Overlay
- Parcel Fabric
- Floodplain
- Flood Fringe
- Waterbody
- Watercourse
- Road



Township of Centre Wellington
Zoning By-Law
Schedule "A"
Map 93
Belwood

Sources: May include data from the Grand River Conservation Authority, County of Wellington, Teranet (2004) and ©2026 of the Queens Printer for Ontario.
Data provided herein is derived from sources with varying levels of accuracy and currency. This is not a survey product. The Township of Centre Wellington disclaims all responsibility for the accuracy or completeness of information contained herein. The Township of Centre Wellington assumes no responsibility for errors arising from use of these mapping products. All rights reserved. May not be reproduced without permission. © 2026 The Township of Centre Wellington.
Path: O:\DATA_ENTERPRISE\ZONING\ARPA\Zoning_ByLaw_Maps\Zoning_ByLaw_Maps.aprx

1:5,000
0 50 100 m

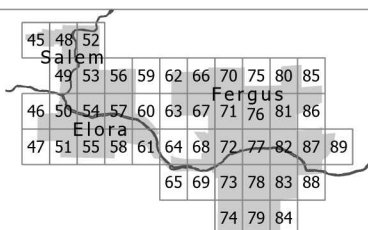


Author: cperez
Date Saved: 2026-01





- Zone Boundary
- Environmental Protection
- Environmental Protection Overlay
- Heritage Area Overlay
- Parcel Fabric
- Floodplain
- Flood Fringe
- Waterbody
- Watercourse
- Road



Township of Centre Wellington
Zoning By-Law
Schedule "A"
Map 94
Belwood

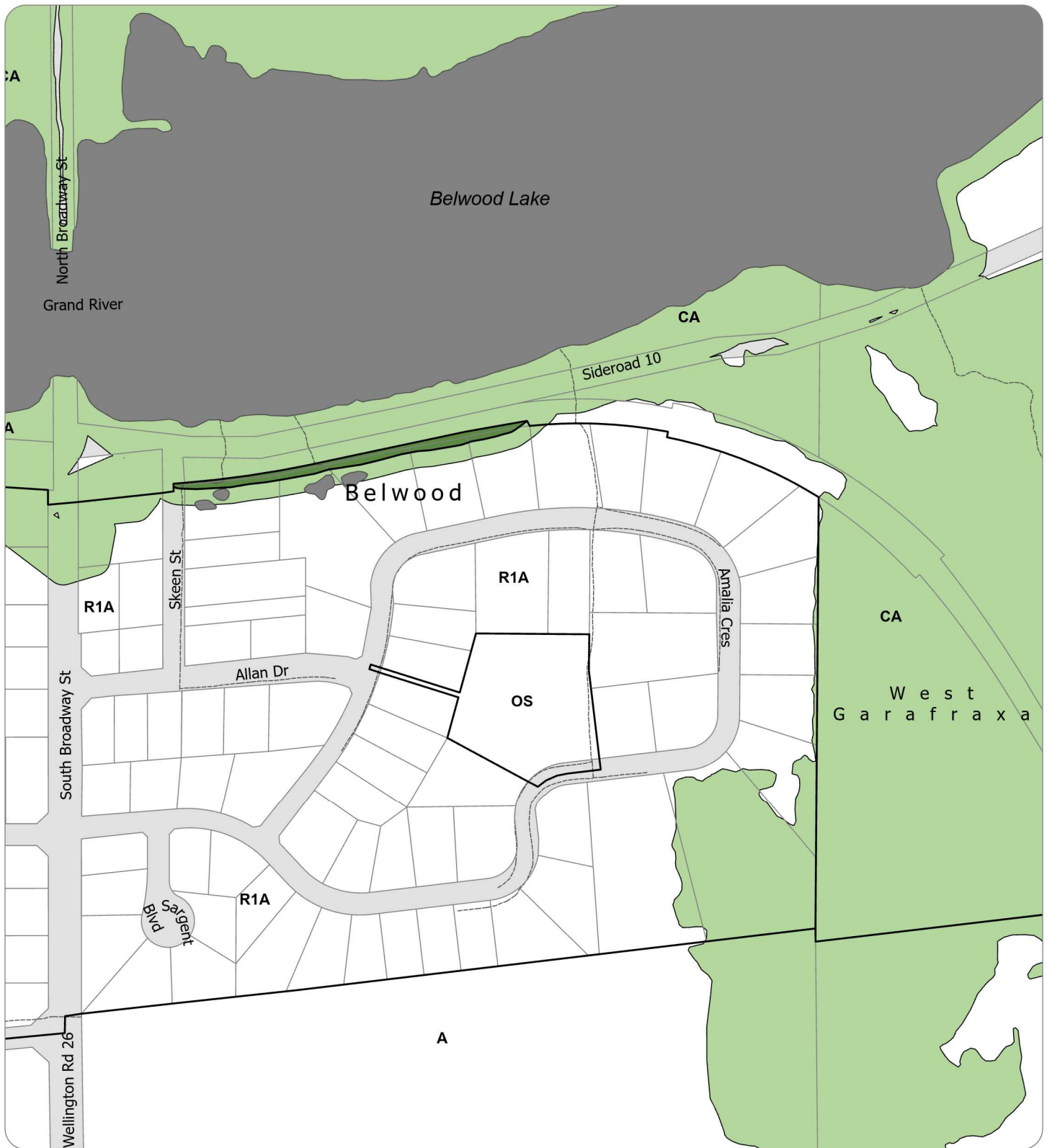
Sources: May include data from the Grand River Conservation Authority, County of Wellington, Teranet (2004) and © 2026 of the Queens Printer For Ontario.
Data provided herein is derived from sources with varying levels of accuracy and currency. This is not a survey product. The Township of Centre Wellington
disclaims all responsibility for the accuracy or completeness of information contained herein. The Township of Centre Wellington assumes no responsibility for
errors arising from use of these mapping products. All rights reserved. May not be reproduced without permission. © 2026 The Township of Centre Wellington.
Path: O:\DATA_ENTERPRISE\ZONING\ARPA\Zoning_ByLaw_Maps\Zoning_ByLaw_Maps.aprx

1:5,000
0 50 100 m

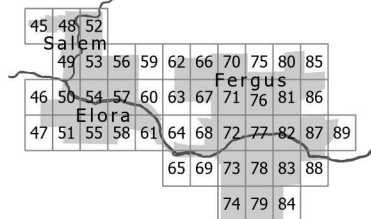


Author: cperez
Date Saved: 2026-01





- Zone Boundary
- Environmental Protection
- Environmental Protection Overlay
- Heritage Area Overlay
- Parcel Fabric
- Floodplain
- Flood Fringe
- Waterbody
- Watercourse
- Road



Township of Centre Wellington
Zoning By-Law
Schedule "A"
Map 95
Belwood

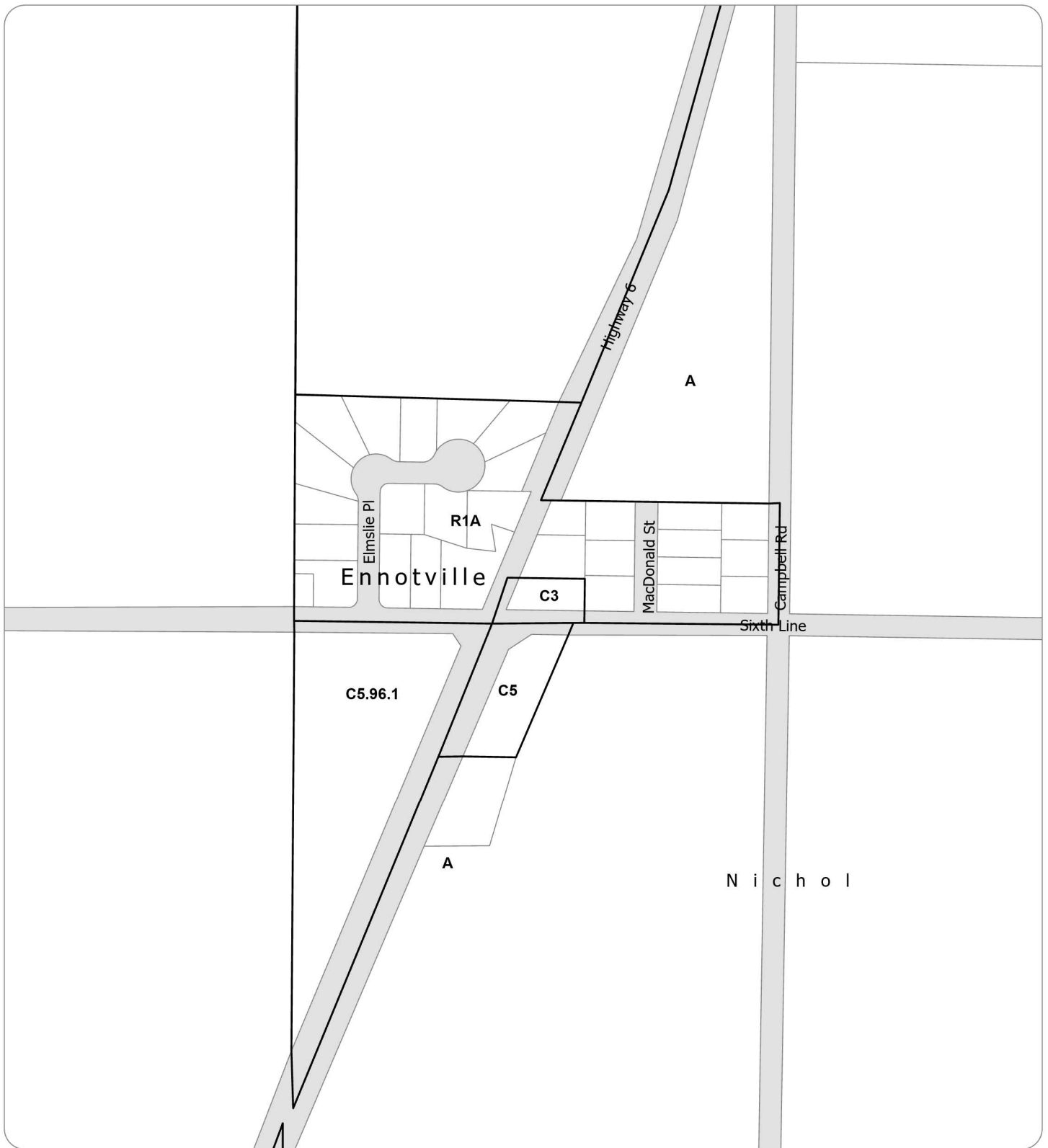
Sources: May include data from the Grand River Conservation Authority, County of Wellington, Teranet (2004) and © 2026 of the Queens Printer For Ontario.
Data provided herein is derived from sources with varying levels of accuracy and currency. This is not a survey product. The Township of Centre Wellington disclaims all responsibility for the accuracy or completeness of information contained herein. The Township of Centre Wellington assumes no responsibility for errors arising from use of these mapping products. All rights reserved. May not be reproduced without permission. © 2026 The Township of Centre Wellington.
Path: O:\DATA_ENTERPRISE\ZONING\ARPA\Zoning_ByLaw_Maps\Zoning_ByLaw_Maps.aprx




1:5,000
0 50 100 m

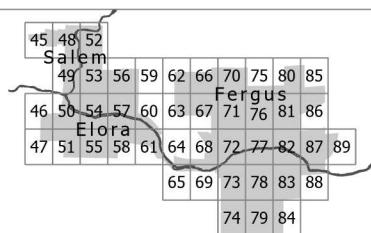


Author: cperez
Date Saved: 2026-01





-  Zone Boundary
-  Environmental Protection
-  Environmental Protection Overlay
-  Heritage Area Overlay
-  Parcel Fabric
-  Floodplain
-  Flood Fringe
-  Waterbody
-  Watercourse
-  Road



Township of Centre Wellington
 Zoning By-Law
 Schedule "A"
Map 96
 Ennotville

